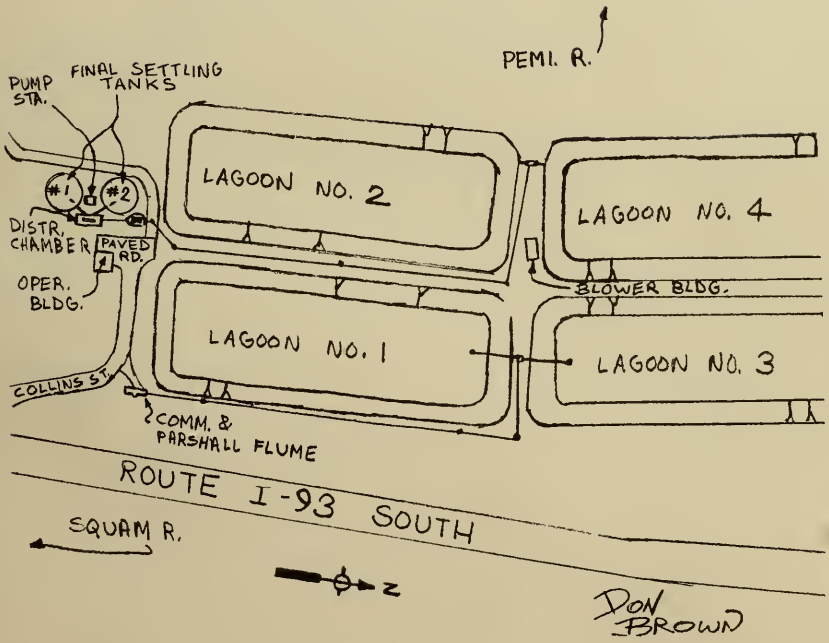


NHamp  
352.07  
482  
1970

ANNUAL REPORT...

# Town of Ashland

## New Hampshire



# 1970

## Dates To Remember

---

- January 1      Fiscal year begins
- March 2      Hearing — Supervisors of Checklist 7-9 P. M.
- March 6      Hearing — Supervisors of Checklist 7-9 P. M.
- March 6      ANNUAL SCHOOL MEETING
- March 8      Hearing — Supervisors of Checklist 7-9 P. M.
- March 9      ANNUAL TOWN MEETING
- March 31     Motor vehicle registration expires
- April 1      All property both real and personal, assessed to owner this date
- April 15     Last day to file inventory to be eligible to make claim to abatement. RSA 77:14  
Last day for veterans to file for tax exemption  
Last day for veterans to file for permanent tax exemption.
- May 1      Dog license tax due. (Available from Town Clerk.)  
Bicycle plates due. (Available from Chief of Police.)
- December 4    Hearing on Party Change                      7-9 P. M.  
Supervisors of Check List
- December 6    Hearing on Party Change                      7-9 P. M.  
Supervisors of Check List
- December 8    Hearing on Party Change                      7-9 P. M.  
Supervisors of Check List
- December 1    Unpaid real and personal taxes commence to draw interest at 6%
- December 31   Fiscal year closes

SELECTMEN'S MEETING: Tuesday afternoons at 2:00 P.M.  
at the Town Office

# Annual Report of the Officers

of the

## TOWN OF ASHLAND

---

*Cover Drawing:*

*The New Municipal Sewage Treatment Plant*

*Artwork by Don Brown*

---

For the Fiscal Year Ending December 31

1970

# INDEX

---

In Memoriam	3
Selectmen's Letter	4
Highlights 1970	7
Town Officials and Boards	8
Minutes of 1970 Town Meeting	11
Town Warrant	17
Budget for 1971	21
Statement of Appropriations & Taxes Assessed	25
Summary of Inventory	29
State Tax Audit	30
Detailed Statement of Appropriations & Expenditures	31
Payroll Record 1970	40
Electric Department	48
Water Department	50
Sanitary Department	51
Rates of Utilities	52
Sewer Project	54
Verification of Checklist	55
Town Deeds List	56
Tax Collector's Report	57
Library Report	76
Pemi-Baker Home-Health Agency	78
Overseer of Public Welfare	79
Police Department Report	80
Auxiliary Police Report	82
Planning Board	83
Memorial Park	85
Historical Commission	89
Recreation Committee	90
Ashland Beach-Booster Ass'n Report	91
Fire Department	92
Permits and Licenses	92
Forest Fire Warden	93
Vital Statistics	94
Detailed Inventory	97
<b>SCHOOL REPORT</b>	141
School District Officers	142
Minutes of School Meeting, 1970	143
School District Warrant, March 6, 1971	148
School District Warrant, March 9, 1971	150
School Budget	151
State Audit of School District	154
Report of Superintendent	174
Union #2 Budget	178
Report of Principal	180
Report of Building Committee	183
Supervisory Union #2 Calendar	184
Enrollment	185
Census Report	186
Teaching Staff	187
High School Graduates, 1970	188

## In Memoriam



Francis H. Brock

7-2-1900 — 7-13-1970

Mr. Brock was a very active member of this community. He was a man who had intense interest in our young people and was one of the originators of our Beach Booster Club. Through out his life he sponsored civic affairs and served as a treasurer of the Scribner Memorial Library, Director of the Green Grove Cemetery Association, and as a member of the recently established Ashland Historical Commission.

Robert A. Johnson

4-25-1886 — 11-14-1970

Mr. Johnson was a fine citizen in the highest sense. He had a devotion and vitality for life that was hard to ignore. He was one of the first members of the Beach Booster Club and was the first director of the club's annual shows.



# Selectmen's Letter

1970

---

Dear Citizens of Ashland:

We have prepared the annual report herein for your personal knowledge of the affairs of your town. In this letter we shall try to point out the most outstanding events that occurred in 1970 to aid you in better understanding of this report by departments.

## TOWN AFFAIRS:

In January of 1970, the Littleton TV Cable Inc. of Littleton, N. H. completed the installation of our system and began servicing most homes with cable TV.

In March, the annual town meeting business section was held in the evening for the first time per vote of 1969 Town Meeting. At this meeting it was voted to accept as a gift from Dr. Geo. Whipple, the Whipple homestead on Pleasant St. (known to most of us as the Platt Family home) for the purpose of establishing a historical heritage for Ashland. (Deed received and accepted by the Board on 8/11/70). An Historical Commission appointment was initiated by the Board per March meeting; vote and names can be found in this report under "Town Officials and Boards."

In April, the Special Session Legislative Act of 1970 which eliminated the old SIT, neat stock and machinery tax and enacted the 6% Profit Tax was effective April 1, 1970. The State reimbursed the town for loss of taxes based on the 1969 assessment plus 10% increase for 1970, which amount you will find in the 1970 Budget under "Revenues."

In May, the town purchased a street line painting machine to mark parking areas and cross-walks on Main St. We have been paying approximately \$300.00 in the past years to private concerns (if and when we could hire one to outline the areas) and by this small investment of \$202.00 we will be able to do our own streets for the outlay of paint.

The town dump ordinance was enacted in this month under great stress from the State. After repeated warnings

for several years, they had reached the final warning stage and informed the Board that from any fires ensuing from the dump area, the cost would be borne by the town solely. They insisted a gate be erected and hours be abided by when a custodian was present. Due to the fact that the 1970 budget had been prepared on the basis of a retired man assuming the duties and the fund was insufficient for a full time man, the only procedure left was to augment the budget by charging for commercial vehicles and for known junk dealers. This additional sum enabled the town to have a custodian on part time duty Monday, Wednesday, Friday and Saturday. Also, because the present site was fast filling up, to protect the interest of the residents of the town, it was restricted to residents only.

In the following months, the Board labored diligently to locate an area where the town could have a landfill dump, which was felt that the people could more easily afford than the major outlay for the incinerator-type. We have found such a site and approval by the State officials is eminent at this writing and we feel there is little doubt that we will have an affirmative by town meeting day.

As noted at the last town meeting, we have proceeded with the ten year plan on re-surfacing the town roads. This year we repaired and resurfaced two streets that were completely undermined by the summer storms in August 1969 and resurfaced one street as far as the money would go. Also, we had to repair Mill Street that had not been counted on in the basic budget, thus we had an over expenditure in that item.

#### ELECTRIC DEPARTMENT:

This year the substation was completed and the change-over was made December 6, 1970. It is estimated, with the town's growth pattern, that we will be in fine shape for the next ten years. This enlargement cost \$67,140.00 and was assumed by the department's depreciation fund.

As usual, the Electric Department gave the town \$6,000.00 to help reduce the tax rate. Also, though the town pays the department \$4,000.00 for street lights, in actuality those same street lights would cost the town \$12,000.00 if this department was not our own.

Once again the Electric Department, in the true Christmas spirit, decorated Main St., for the holidays and assumed the cost of lighting.

Once in a great while a discussion on the feasibility of selling the plant comes to the foreground. In our soundest

judgement, we feel this would be the biggest error the town could ever make. You own a jewel and only four other N. H. towns can boast of the same. In the most dire of straits this department could mainstay the town from complete obliteration. Its total asset value is \$425,935.00 but its asset to the town is immeasurable.

#### SANITARY DEPARTMENT:

This is a new department this year but it is going very well. We hope to extend the mains in the future to include West Main and River Street and then others as the need exists. However, we hope to do this by using the balance of funds from the sewer project.

#### WATER DEPARTMENT:

As we were in the middle of changeover from basic charges to meter charges, the income from this department was slightly lower than in the past years. With basic charges, water service was billed 6 months in advance; with metering, it is billed on usage, therefore those that were billed in July of 1969 on regular charge only had a reading taken of their meters in January 1970 and their first billings were in July 1970.

There was no great change in the Plant condition this year but in the foreseeable future, the large main feeding from the reservoir to the town will have to be reamed out. Also, the land surrounding Jackson Pond should be acquired as precautionary measure against polluting of our water supply. This has been recommended by the State Board.

Briefly, this is our 1970 resume. Contrary to the opinions of the uninformed, as your Board of Selectmen, we are very proud to tell you that your town is in excellent shape and we have the records to prove it.

Very sincerely,

Your Board of Selectmen:

Edward N. Doggett

Howard A. Guyotte

Charles M. Flanders



## Highlights 1970

---

**January 1, 1970** Cable TV installed by Littleton TV Cable System.

**January 27, 1970** New International  $\frac{3}{4}$  ton dump body purchased for Sanitary Department.

**February 10, 1970** Sewer rental rates signed into effect - tri annual billings, January 1, May 1, and September 1.

**March 9, 1970** Town Meeting held in evening for first time.

**March 9, 1970** Town voted to establish an Historical Commission.

**April 1, 1970** State enacts the 6% Business Profit Tax, replacing old stock-in-trade, neat stock, mills and machinery effective this date.

**April 1, 1970** Charlie M. Flanders, Water Superintendent, retired after 26 years of service.

**April 1, 1970** Wayne L. Hughes appointed Sanitary and Water Superintendent.

**April 1970** Town trucks lettered appropriately for each department.

**May 1970** Street painting machine purchased - \$169.50 for the machine plus \$32.50 for shoe.

**May 26, 1970** Town Dump ordinance enacted - limiting use of dump to Ashland residents and restricting usage to hours overseen by custodian, per State criticism.

**June 1970** State law "Over 70" property tax exemption of \$5,000.00 for all who qualify enacted. Effective 4/1/70.

**July 28, 1970** Tax Sale 1970 - all unpaid property taxes sold to Town this date. Outstanding taxes and costs: \$35,803.45.

**August 11, 1970** Whipple property on Pleasant St. (Known as Platt property) deeded to town for the purpose of establishing an historical heritage of Ashland. Gift of Dr. George Whipple of New York.

**September 23, 1970** 1970 property tax bills sent this date.

**November 1970** Winter Street resurfaced - Paquette Paving Company - total cost \$5,200.00.

# Town Officials and Boards

---

Selectmen	Term Expires
Howard A. Guyotte	1971
Herbert G. Sirles, resigned 4/9/70	
Charles M. Flanders, appointed 4/21/70	1971
Edward N. Doggett	1973
<b>Moderator:</b>	
Glenn Bricker	
<b>Town Clerk:</b>	
Marion K. Merrill	1971
<b>Town Treasurer:</b>	
Thomas Heinz	1971
<b>Tax Collector:</b>	
Marie D. Young, resigned 6/15/70	
Josephine A. Brown, appointed 6/15/70	1971
<b>Town Trustees:</b>	
Hiram Gingras	1971
James C. Hinds	1972
Lawson W. Glidden, Sr.	1973
<b>Library Trustees:</b>	
Phyllis Small	1971
Margaret P. Whitcomb	1972
Pauline L. Packard	1973
<b>Budget Committee:</b>	
Thomas Heinz	1971
Raymond Greene	1971
Robert Proulx	1971
Gail Murdough	1972
Ruth Morrison	1972
Norman C. Weden	1972
Laurent Ruell	1973
Jeanne B. Reeve	1973
John C. Hughes	1973
<b>Appointed:</b>	
Christopher Luff	1971
Daniel Preece	1971
Alfred C. Morton, Jr.	1971

**Fire Wards:**

Albert P. Blake	1971
John C. Hughes	1971
Raymond May, Jr., declined to serve	
Colby Lyford, appointed 5/12/70	1971

**Supervisors of Checklist:**

Marie D. Young, resigned	
Joan Doggett, appointed 6/30/70	1972
Louise A. Brock	1973
Hiram Gingras	1974

**Overseer of Welfare:**

Nancy B. Straw	1971
----------------	------

**Chief of Police:**

Ernest A. Paquette	1971
--------------------	------

**Highway Foreman:**

David G. Ober	1971
---------------	------

**APPOINTED OFFICIALS**

**Fire Chief**

Thomas E. Marsh

**Superintendent of the Electric Department**

Elmer L. Marsh

**Superintendent of the Water & Sanitary Departments**

Charles M. Flanders, resigned 3/28/70

Wayne L. Hughes, appointed 3/31/70

**Building Inspector & Health Officer**

Harry L. Cote

**Planning Board**

James Rollins	April 1971
Jesse L. Bartlett	April 1971
Raymond May, Sr.	April 1971
Ronald Abear	April 1971
Raymond Greene	April 1971
John R. Smith	April 1974
Edward N. Doggett, Selectman	ex officio

## Recreation Committee

Laurent Ruell, resigned	
James Sargent	April 1972
Neale Bavis	April 1972
Harold Baker	April 1972
Florence Sanborn	April 1972
Jean Boynton, appointed 4/21/70	April 1973
Kathleen Marsh, appointed 5/12/70	April 1973

## Scribner Memorial Trustees

Francis Brock, deceased	
Harold Emerson, appointed 7/29/70	April 1972
Howard J. Guyotte	April 1973

## Ashland Historical Commission

Louise Brock	April 1971
Kenneth J. Forbes, Member at large	April 1971
Richard Chisholm, appointed 4/7/70	April 1972
Robert Proulx	April 1973
Howard A. Guyotte	ex officio

## Representative to the Board of Directors of Pemi-Baker Home Health Agency

Grace Marcroft

# Town Meeting — March 10, 1970

---

There were 918 ballots received and counted by the ballot clerks and a total of 404 ballots cast.

The meeting was called to order by Moderator Glenn W. Bricker and the polls declared open at 9:00 A. M. The motion was made by Edward Doggett and seconded by Herbert Sirles that the meeting be recessed. The moderator explained that the Selectmen are the only ones who have the authority to establish the time of the meeting but inasmuch as the time had not been properly established and published by the Selectmen, the Moderator was asked to exercise his authority. He declared the time of the meeting to be 7:00 P. M. to comply with the unanimous concensus of the people expressed at the 1969 town meeting. The motion was placed before the meeting and So Voted without dissent.

The moderator declared that the meeting would recess until 7:00 P. M. and the polls would be open until 6:00 P. M., at which time the ballot box would be sealed until after the meeting.

At 7:00 P. M. the business meeting was reconvened and called to order by the moderator at which time the warrant was read, and acted on as follows:

## Article I

To choose all necessary Town Officers for the year ensuing. Elected by printed ballot were: Selectman for three years - Edward N. Doggett; Selectman for one year - Howard A. Guyotte; Town Treasurer - Thomas W. Heinz; Town Clerk - Marion K. Merrill; Budget Committee for three years - John Hughes, Jeanne B. Reeve, Laurent Ruell; Library Trustee - Pauline L. Packard; Town Trustee - Lawson W. Glidden; Fire Wards - Albert Blake, John C. Hughes, Raymond May, Jr. (Write-in); Tax Collector - Marie D. Young; Overseer of the Poor - Nancy B. Straw; Chief of Police - Ernest A. Paquette; Road Agent - David G. Ober. Raymond May, Jr. declined to serve.

## Article II

To raise such sums of money as may be necessary to defray town charges for the ensuing year and make appropriations of the same.

The motion was made and seconded that Article II be taken up item by item and that Article II be passed over until the remaining articles 4-16 are voted on. So voted without dissent.

### Article III

To see what time the articles of this warrant shall be taken up.

This article was declared out of order.

### Article IV

To see if the Town will vote to authorize the Selectmen to appoint the highway agent.

This article was on the printed ballot and defeated. Yes 183. No 200.

### Article V

To see if the Town will vote to raise and appropriate the sum of \$470.36 for Town Road Aid. (State to contribute \$3,135.73.)

Moved, seconded and so voted without dissent.

### Article VI

To see if the Town will vote to exempt from taxation for the year 1970 the air navigation facility known as Riverside Flying Service owned by Norman P. Smith, Jr., provided such facility is available for public use without charge and the owner holds a certificate from the N. H. Aeronautics Commission that it is necessary for an effective airways maintained and available for take-off, landing, taxiing, open air parking of an aircraft and any navigation or communications facility and any passenger terminal buildings available for public use without charge pursuant to RSA 72:38 as inserted by 1963, 79:2.

Moved, seconded and so voted without dissent.

### Article VII

To see if the Town will vote to raise and appropriate \$1,065.00 for the support of the Lakes Region Mental Health Center with its principal clinic in Laconia and a branch clinic in Plymouth. (Appears in the budget.)

Permission was granted to Mrs. Marion Childs, Guidance Counselor, to explain the role of the N. H. Center for Students and Children.

Norman Weden, Assistant Moderator, presided while Dr. Bricker explained the facilities available to adults and families.

Following a question and answer period, the question was moved and seconded.

So voted without dissent.

### Article VIII

To see if the Town will vote to raise and appropriate the sum of \$612.00 in order that the Town may participate in the Pemi-Baker Home Health Agency, and to authorize the Selectmen to appoint from among the taxpayers of the Town one representative and alternate representative to serve on the Board of Directors of the Agency. (Submitted without recommendation.)

Mr. Weden presided to permit Dr. Bricker to explain that these services may be available not only to those 65 or over but also to those under 65 to help fill the void created by the lack of a district nurse. Moved and seconded.

Voice vote in doubt, polled by standing.

Results Yes 85, No 10.

### Article IX

To see if the Town will vote to accept the property known as the "Old Town Hall" from the School District in the event that the School District votes to return said property to the Town at its Annual Meeting March 11th.

The motion was made and seconded and discussion followed. It was voted to move the question and it was defeated as follows: No 95, Yes 47.

### Article X

To see if the Town will Vote A. to accept as a gift from Dr. George H. Whipple the building and land of the Whipple homestead on Pleasant Street to be used and maintained as an historical building for the preservation and perpetuation of historical articles and for activities related thereto; AND B. To empower the Board of Selectmen to appoint for periods of three years an Historical Commission consisting of three members of the Ashland Historical Society, one member at large and one Selectman, ex-officio, this committee to supervise and govern the operation of said property.

The motion was made by Dr. Richard Chisholm and seconded by Ruth Morrison to adopt the article as read. An

amendment was presented and original motion and second was withdrawn in favor of the amended article as follows: To see if the Town will vote A. to accept as a gift from Dr. George A. Whipple the building and land of the Whipple homestead on Pleasant Street to be used and maintained as an historical building for the preservation and perpetuation of historical articles and for activities related thereto: AND B. To empower the Board of Selectmen to appoint for periods of three years an Historical Commission consisting of three members of the Ashland Historical Society, one member at large and one Selectman, ex officio, this committee to supervise and govern the operation of said property, and said three members of the Historical Society shall, at the pleasure of the selectmen, serve their first terms as 1 year, 2 year, and 3 year commissioners respectively, and that thereafter the selectmen shall annually appoint a commissioner to serve for a 3 year term to replace the commissioner whose term has expired; further, that the member-at-large or his successor be appointed to serve for a period of one year annually.

The amended article was moved, seconded and so voted without dissent.

#### Article XI

To see if the Town will vote to authorize the Selectmen to turn over the remaining inventory, acquired by the Centennial Committee, to the Historical Commission for its purposes and use.

Moved, seconded and so voted without dissent.

#### Article XII

To see if the Town will vote to accept as a gift from the Ashland Chamber of Commerce Beautification Committee two parcels of land, the Marine property located at the corner of Main and River Streets and the Sirles parcel bordering Squam River, for the purpose of establishing a Memorial Park.

Moved, seconded and so voted.

#### Article XIII

To see if the Town will vote to raise and appropriate the sum of \$1,302.01 (such sum being the total amount of profit realized through the activities of the Centennial Committee and turned into the general fund in 1969) for the purpose of establishing a Memorial Park. (Petitioned by ten or more legal voters.) (Recommended by the Budget Committee.)



The motion was made to table Article 13 to permit a motion to amend the article to be placed before the meeting. Seconded and so voted.

The motion was made to amend Article 13 to read as follows: To see if the town will vote to raise and appropriate the sum of \$1,302.01 (such sum being the total amount of profit realized through the activities of the Centennial Committee and turned into the general fund in 1969) for the purpose of establishing a Memorial Park, said funds not to be raised by taxation but to be raised by allocation of funds already paid into the general fund of the town by the Ashland Centennial Committee and now considered surplus; Further that said funds be in Memory of the late Mary E. Hughes, Chairman of the Ashland Centennial Committee.

The amendment was accepted as read.

The article was removed from the table and the amended article presented for motion.

The motion as amended was moved, seconded and so voted.

#### **Article XIV**

Are you in favor of adoption of the Zoning Ordinance as proposed by the Planning Board? (This article will appear on the printed ballot.) Defeated.

Results Yes 136, No 255.

#### **Article XV**

To see if the Town will authorize the Selectmen and Town Treasurer to borrow a sum or sums not exceeding in the aggregate \$100,000.00 and to issue in the name of and on the credit of the Town, negotiable notes therefor, said notes to be repaid during the current municipal year, from taxes collected during the current municipal year.

Moved, seconded and unanimously voted as read.

#### **Article XVI**

To see if the Town will authorize the Selectmen to sell tax acquired property.

Moved, seconded and so voted.

Following Article 16, each item of the budget as recommended by the Budget Committee was adopted with two exceptions. The item for the Ashland Memorial Park was adjusted to \$1,302.01 as voted in Article 13 and \$612.00 was added as voted in Article 8.

It was moved, seconded and unanimously voted to raise and appropriate the adjusted total of \$438,580.52.

The question was raised regarding absentee ballots for town elections. At the present time we are unable to permit this practice. However, Mr. Buckman advised that if he was so instructed by the town, he could petition the Legislature for permission. A show of hands indicated a majority in favor.

The basis for taxation was questioned and discussed at length with many expressions that they felt the present system of taxing on the purchase price to be inequitable. The Selectmen explained that the method of taxation is determined by the New Hampshire Tax Commission regulations.

Meeting adjourned.

Respectively submitted,  
Marion K. Merrill

# Town Warrant — 1970

## The State of New Hampshire

---

To the Inhabitants of the Town of Ashland, in the County of Grafton in said State, qualified to vote in Town Affairs:

You are hereby notified to meet at Ashland School Auditorium in said Ashland on Tuesday, the ninth day of March, next at nine of the clock in the forenoon, to act upon Article 1 hereof, and you are further notified to meet at the same place on the same day at 7:00 P. M. to act upon the remaining articles in this warrant.

1. To choose all necessary Town Officers for the year ensuing.
2. To raise such sums of money as may be deemed necessary to defray Town charges for the ensuing year and make appropriations of the same.
3. To see if the Town will vote to raise and appropriate the sum of \$466.76 for Town Road Aid. (State to contribute \$3111.71) (Recommended by Budget Committee.)
4. To see if the Town will vote to appropriate a sum not to exceed \$8,000.00 for the purpose of purchasing a new highway truck, said sum to be withdrawn from the highway capital reserve fund. (Recommended by the Budget Committee.)
5. To see if the Town will vote to exempt from taxation for the year 1971 the air navigation facility known as Riverside Flying Service owned by Norman P. Smith, Sr. provided such facility is available for public use without charge and the owner holds a certificate from the New Hampshire Aeronautics Commission that it is necessary for an effective airways maintained and available for take off, landing, taxiing, open air parking of an aircraft and any navigation or communications facility and any passenger terminal building available for public use without charge pursuant to RSA 72:38 as inserted by 1963, 79:2.

6. To see if the Town will vote to discontinue that portion of highway no longer in use situated between Old Route 3 and Interstate 93 across from Route 3 Drive-in, so-called on West Main Street, said area about 200 yards in length.
7. To see if the Town will vote to authorize the Selectmen to appoint the highway agent. (This article will appear on the printed ballot.)
8. To see if the Town will vote to accept the old Town Hall building, so-called from the Ashland School District per its vote last March meeting, to be used for the purpose of Town Offices, with the understanding that it will not be used as a fire station site.
9. To see if the Town will vote to have a Deputy Tax Collector, who may be appointed by the Tax Collector on approval of the Selectmen. (RSA 41:38)
10. To see if the Town will vote to accept the grant of \$4,600.00 plus interest received from the State of New Hampshire in 1970 for the purpose of aiding in the development of Ashland Memorial Park, and to turn over said funds to the Ashland Memorial Park Commission. (Recommended by the Budget Committee.)
11. To see if the Town will vote to establish a Capital Reserve Fund for the purpose of constructing a fire station building.  
(a) to see if the Town will vote to raise and appropriate the sum of \$10,000.00 for the current fiscal year for that purpose. (Submitted without recommendation by the Budget Committee.)
12. To see if the Town will vote to authorize the Selectmen to extend the town sewer main from the corner of Main/Winter Streets through and inclusive to the Lyublanovits property on W. Main Street and to use the sum of \$150,000.00 from the sewer project balance which the Town now holds in Treasury Notes, for this purpose. (Petitioned by ten or more legal voters.) (Recommended by the Budget Committee.)
13. To see if the Town will vote to authorize the Selectmen to do all things necessary to acquire the land listed in the inventory record as Cote-Goud, 35 acres off Collins St., for the purpose of a sanitary landfill area and raise and appropriate the sum of \$3,000.00 for said purpose. (Recommended by the Budget Committee.)

14. To see if the Town will vote to authorize the Selectmen to cease all burning at the Ashland Town Dump, effective immediately. (Petitioned by ten or more legal voters.)
15. To see if the Town will vote in favor of the adoption of the Zoning Ordinance as proposed by the Planning Board. (This article will appear on the printed ballot.)
16. To see if the Town will vote for revaluation of the entire Town by Private firm or the State Tax Commission. (The cost for revaluation to be raised next year.) (Petitioned by the Ashland's Property Taxpayers and Tenants Association and ten or more legal voters.)
17. To see if the Town will vote to adopt the Town Manager plan as provided by Chapter 37 of the Revised Statutes, State of New Hampshire. (This article will appear on the printed ballot.) (Petitioned by the Ashland's Property Taxpayers and Tenants Assoc. and ten or more legal voters.)
18. To see if the Town will vote to prohibit the Selectmen of Ashland from Assessing property for a value greater than the highest Bank, F. H. A. or V. A. appraisal for said property. (Petitioned by Ashland's Property Taxpayers and Tenants Assoc. and ten or more legal voters.)
19. To see if the Town will vote to request the Budget Committee to do a financial study of each department and give the Selectmen a quarterly report of their findings. (Petitioned by Ashland's Property Taxpayers and Tenants Assoc. and ten or more legal voters.)
20. To see if the Town will vote to elect three Commissioners of Utilities from the floor. One term, one year; one term, two years; and one term, three years. Then one member each following year for three years. (Petition by Ashland's Property Taxpayers and Tenants Assoc. and ten or more legal voters.)

21. To see if the Town will vote to create a three-man Board of Assessors to assist the Selectmen in all re-valuation. This Board to be elected by ballot in 1972. One term, one year; one term, two years; and one term, three years. Then one member each following year for three years. (Petitioned by ten or more legal voters.)
  
22. To see if the Town will vote to authorize the Selectmen and Town Treasurer to borrow a sum or sums not exceeding in the aggregate \$100,000.00 and to issue in the name of and on the credit of the Town, negotiable notes therefor, said notes to be repaid during the current municipal year, from taxes collected during the current municipal year.
  
23. To see if the Town will authorize the Selectmen to sell tax acquired property.
  
24. To transact any other business which may legally come before said meeting. (Petitioned by the Ashland's Property Taxpayers and Tenants Assoc. and ten or more legal voters.)

Given under our hands and seal, this 16th day of February in the year of our Lord nineteen hundred and seventy one.

EDWARD N. DOGGETT  
 HOWARD A. GUYOTTE  
 CHARLES M. FLANDERS

Selectmen of Ashland, N. H.

A true copy of Warrant, Attest:

EDWARD N. DOGGETT  
 HOWARD A. GUYOTTE  
 CHARLES M. FLANDERS

Selectmen of Ashland, N. H.

# Budget for 1971

Estimates of Revenues and Expenditures for the  
Ensuing Year January 1, 1971 to December 31, 1971

Compared with

Estimated and Actual Revenue, Appropriations and Expenditures of the Previous Year Jan. 1, 1970 to Dec. 31, 1970

	<i>Estimated Revenue Previous Year 1970</i>	<i>Actual Revenue Previous Year 1970</i>	<i>Estimated Revenue Ensuing Year 1971</i>
<i>SOURCES OF REVENUE</i>			
<i>From State:</i>			
Interest and Dividends Tax	\$ 3,000.00	\$ 4,114.38	\$ 4,000.00
Railroad Tax	25.00	18.00	20.00
Savings Bank Tax	1,300.00	1,523.66	1,500.00
Meals and Rooms Tax	4,000.00	6,241.87	6,000.00
Reimbursement a/c State & Fed'l. forest lands	20.00	15.84	15.00
State Aid for Water Pollution Projects	55,304.00	55,304.00	54,428.00
Memorial Park Grant		4,600.00	
Reimbursement a/c Old Age Ass't.		21.11	
<i>From Local Sources Except Taxes:</i>			
Dog Licenses	400.00	423.75	400.00
Business Licenses, Permits and Filing Fees	50.00	170.00	100.00
Rent of Town Hall & Other Bldgs.	500.00	500.00	500.00
Interest Received on Taxes and Deposits	2,000.00	1,469.30	1,500.00
Income of Departments:			
(a) Highway, including rental of equipment		1,396.58	1,000.00
(b) Electric Dept. in lieu of tax	6,000.00	6,000.00	6,000.00
(c) Water Dept. in lieu of tax			6,600.00
Income from Municipally owned Utilities:			
(a) Water Departments	19,285.00	19,285.00	27,545.00
(b) Electric Light Dept.	191,960.00	191,960.00	177,360.00
(c) Sewer Depts.	25,730.00	25,730.00	33,670.00

Motor Vehicle Permit Fees	12,000.00	13,794.35	13,000.00
Withdrawal from Sewer Project Funds			150,000.00
Withdrawals from Capital Reserve Funds Highway			8,000.00
<i>Reimbursement a/c 6% Business Profits Tax</i>			
Town Share Only		23,885.00	26,273.33
Miscellaneous Received Gas Tax Refund - \$788.50 Insurance Reimb. - \$1,299.67		2,088.17	700.00
<i>Surplus</i>	7,000.00	14,000.00	7,000.00
Memorial Park Grant			4,657.50
<i>From Local Taxes Other Than Property Taxes:</i>			
(a) Poll Taxes — Reg. @ \$2	1,200.00	626.00	920.00
(b) Nat'l Bank Stock Taxes	23.00	23.00	23.00
(c) Yield Taxes	100.00		50.00
(d) Head Taxes	400.00	102.25	314.50
Total Revenues From All Sources Except Property Taxes	\$330,297.00	\$	\$513,576.33
<i>*Amount to be Raised by Property Taxes</i>			72,536.93
<b>TOTAL REVENUES</b>			<b>\$604,113.26</b>

	<i>Actual</i>	<i>Appro'tions</i>
	<i>Exp'tures</i>	<i>Rec'md</i>
<i>Appro'tions</i>	<i>Previous</i>	<i>By Budget</i>
<i>Previous</i>	<i>Year 1970</i>	<i>Committee</i>
<i>Year 1970</i>		<i>Year 1971</i>

## PURPOSE OF EXPENDITURES

### *General Government:*

Town Officers' Salaries	\$ 5,250.00	\$ 4,173.05	\$ 4,950.00
Town Officers' Expenses	6,160.00	4,692.20	5,160.00
Election & Registration Expenses	982.75	1,062.19	1,177.00
Expenses Town Hall & Other Town Bldgs.	7,735.00	2,493.28	1,685.00
Employees' Retirement & Soc. Sec.	2,000.00	1,994.22	2,600.00



*Protection of Persons & Property:*

Police Dept.	11,648.00	12,035.97	14,550.00
Fire Dept.	9,071.00	9,140.73	
Fire Dept. - *\$17,514.49			
Moth Extermination —Blister			
Rust & Care of Trees	600.00		600.00
Forest Fire	500.00	187.29	400.00
Insurance	5,500.00	5,272.10	6,100.00
Planning and Zoning	369.95	225.50	300.00
Care of Town Clock	50.00	4.00	50.00
Damages and Legal Expenses	500.00	867.74	500.00
Civil Defense	873.55	429.65	500.00

*Health:*

Health Dept., Incl. Hospitals and Ambulance	1,777.00	1,797.00	2,086.00
Vital Statistics	100.00		100.00
Sewer Maintenance	25,730.00	25,730.00	33,670.00
Town Dump & Garbage Removal	1,140.00	1,097.76	2,700.00

*Highways and Bridges:*

Town Maintenance — Summer			
Resurfacing	5,000.00	8,529.99	6,000.00
Town Maintenance — Winter	26,170.90	30,378.76	36,000.00
Street Lighting	4,126.00	4,126.00	4,126.00
Town Road Aid	470.36	470.36	466.76
<i>Libraries</i>	2,800.00	2,800.00	2,800.00

*Public Welfare:*

Town Poor	1,000.00	2,207.02	1,000.00
Old Age Assistance	9,000.00	5,547.62	7,000.00

*Patriotic Purposes:*

Memorial Day & Veterans' Assocs.	250.00	150.00	250.00
----------------------------------	--------	--------	--------

*Recreation:*

Parks & Playgrounds			
Incl. Band Concerts	4,202.01	4,202.01	2,900.00

*Public Service Enterprises:*

Municipally Owned Water and Electric Utilities	211,245.00	211,245.00	204,905.00
---	------------	------------	------------

*Interest:*

On Temporary Loans	1,500.00	2,333.33	2,500.00
On Bonded Debt	46,600.40	46,640.00	44,880.00

*Outlay for New Construction and  
Permanent Improvement:*

Memorial Park Grant		4,657.50
Sewer Construction		150,000.00
New Lands and Buildings		
Land Fill, Land Acreage		3,000.00
New Equipment		8,000.00

*Payment on Principal of Debt:*

(a) Bonds	40,000.00	40,000.00	40,000.00
(b) Long Term Notes	3,000.00	3,000.00	3,000.00
(c) Payment to Capital			
Reserve Funds	4,500.00	4,500.00	5,500.00
	* \$10,000.00		
<b>TOTAL APPROPRIATIONS</b>	<b>\$202,876.92</b>	<b>\$</b>	<b>\$604,113.26</b>

\* Appropriations Submitted Without Recommendations  
of Budget Committee - 1971

Thomas Heinz

Raymond Greene

Robert Proulx

Gail Murdough

Ruth Morrison

Norman C. Weden

Laurent Ruell

Jeanne B. Reever

John C. Hughes

*Budget Committee*

# Statement of Appropriations and Taxes Assessed

---

Appropriations	Amount
Town Officers Salaries	\$ 5,250.00
Town Office Administrative Expenses	6,160.00
Election & Registration Expenses	982.75
Town Hall & Buildings Maintenance	7,735.00
Social Security & Retirement Contributions	2,000.00
Police Department	11,648.00
Fire Dep't \$9,071.00 & Forest Fires \$500.00	9,571.00
Blister Rust - Moth Exterm. & Care of Trees	600.00
Insurance	5,500.00
Planning & Zoning	300.00
Damages & Legal Expenses	500.00
Civilian Defense	568.00
Health Department	100.00
Hospitals	1,677.00
Vital Statistics	100.00
Sewers	25,730.00
Dump & Garbage Collection	1,140.00
Town Maintenance (Summer \$5,000.00) (Winter \$25,275.00)	30,275.00
Street Lighting	4,126.00
Town Road Aid	470.36
Libraries	2,800.00
Old Age Assistance	9,000.00
Public Relief	1,000.00
Memorial Day	250.00
Parks & Playgrounds inc. Band Concerts	4,202.01
Water & Electric Utilities	211,245.00
Clock	50.00
Payment on Debt:	
Principal \$43,000.00; Interest \$48,100.40	91,100.40
Capital Reserve Fund	4,500.00
	<hr/>
Total Town Appropriations	\$438,580.52

## Estimated Revenues and Credits:

Interest & Dividends Tax	\$ 4,114.38
Savings Bank Tax	1,523.66
Meals & Rooms Tax	6,120.00
State Aid for Water Pollution Projects	55,304.00
Reimbursement a/c Property Exempted 1970 Special Session	72,529.00
Reimbursement a/c State and Federal Lands	28.00
Revenue from Yield Tax Sources	120.00
Interest Received on Taxes and Deposits	2,700.00
Business Licenses, Permits and Filing Fees	15.00
Dog Licenses	310.00
Motor Vehicle Permit Fees	12,900.00
Rent of Town Property and Equipment	1,000.00
Fines and Forfeits - Municipal Court	6,000.00
Water & Electric Departments	211,245.00
National Bank Stock Taxes	23.00
Poll Taxes @ \$2.00 (1970 Warrant) No.	992.00
Surplus	14,000.00

### Other Revenue:

Head Tax Revenue	25,730.00
Insurance Refund	1,299.67
Gas Tax Refund	682.50

Total Revenues and Credits	\$417,085.71
----------------------------	--------------

Net Town Appropriations	21,494.81
Net School Appropriations	288,355.46
County Tax Assessment	12,459.66

Total of Town, School and County	\$322,309.93
----------------------------------	--------------

Add: War Service Tax Credits	5,900.00
Add: Overlay	4,409.41

Property Taxes To Be Raised	\$332,619.34
-----------------------------	--------------

### TAX RATE — \$3.30

Unit of Government	Rates
Municipal	\$ .79
County	.10
School	2.41
	\$3.30

# Where Your Tax Dollar Goes


3% County

24% Town

73% School



# Tax Structure



# Summary of Inventory

---

Description of Property	Gross Valuation
Land	\$2,008,155.00
Buildings	6,713,686.00
Factory Buildings	834,370.00
Public Utilities (Electric)	571,855.00
House Trailers, Mobile Homes (34)	96,543.00
Boats & Launches (115)	50,895.00
	<hr/>
Total Valuation before Exemptions Allowed	\$10,275,504.00
Blind Exemptions	2,000.00
Elderly Exemptions (37)	181,095.00
Airport Exemption	13,035.00
	<hr/>
Total Exemptions Allowed	196,130.00
	<hr/>
Net Valuation on which tax rate is computed	\$10,079,374.00
	$\$10,079,374 \times \$3.30 - \$332,619.34$

**Due to the fact the State Tax Commission has not completed our audit, we cannot include it in this report.**

**As soon as the audit is completed, we will make it available as a supplement to this report.**



# Detailed Statement of Appropriations & Expenditures

## Town Officers' Salaries

	<b>Receipts</b>	
Appropriation	\$ 5,250.00	
		\$ 5,250.00

### Expenditures

Selectmen's Salaries	\$ 1,075.00	
Overseer of Poor	400.00	
Town Treasurer	400.00	
Town Trustees	75.00	
Town Clerk Salary	300.00	
Town Clerk Fees	1,101.80	
Tax Collector Salary	700.00	
Tax Collector Fees	121.25	
Balance	1,076.95	
		\$ 5,250.00

## Town Officers' Expenses

	<b>Receipts</b>	
Appropriation	\$ 6,160.00	
		\$ 6,160.00

### Expenditures

Clerical	\$ 1,721.01	
Expenses	532.44	
Supplies	249.53	
Printing & Stationery	516.78	
Telephone	199.30	
Postage	281.31	
Dues, Subscriptions & Books	89.24	
Town Clerk Expense	114.16	
Tax Collectors Expense	193.52	
Audit	623.51	
Register of Deeds	171.40	
Balance	1,467.80	
		\$ 6,160.00

## Election & Registration

### Receipts

Appropriations	\$ 982.75	
	<hr/>	\$ 982.75

### Expenditures

Moderator	\$ 75.00	
Supervisors	362.83	
Ballot Clerks	320.00	
Janitor	100.00	
Printing	141.45	
Labor	15.75	
Lunch	47.16	
Overdraft	79.44	
	<hr/>	\$ 982.75

## Town Buildings

### Receipts

Appropriation	\$ 7,735.00	
	<hr/>	\$ 7,735.00

### Expenditures

Labor	\$ 338.99	
Materials & Supplies	716.82	
Fuel	1,003.16	
Rent of Land	60.00	
Utilities	374.31	
Balance	5,241.72	
	<hr/>	\$ 7,735.00

## Police Department

### Receipts

Appropriation	\$11,648.00	
	<hr/>	\$11,648.00

### Expenditures

Chief's Salary	\$6,678.00	
Special Officers	1,030.50	
Uniform Allowance	288.18	
Cruiser Expense	1,809.33	
Telephone	365.55	

Supplies	108.44	
Expenses	397.72	
School	5.00	
Summer Assistant	1,353.25	
Overdraft	387.97	
	<hr/>	
		\$11,648.00

**Forest Fires**

**Receipts**

Appropriation	\$ 500.00	
	<hr/>	
		\$ 500.00

**Expenditures**

Expended	\$ 187.29	
Balance	312.71	
	<hr/>	
		\$ 500.00

**Fire Department**

**Receipts**

Appropriation	\$ 9,071.00	
	<hr/>	
		\$ 9,071.00

**Expenditures**

Firemen's Salaries	\$ 4,859.24	
Fireward Expense	31.53	
Equipment	2,059.30	
Maintenance of Equipment	466.50	
Hydrant Maintenance	107.75	
Telephone	593.99	
Books, Fire School	43.50	
Mutual Aid	50.00	
Inspection Fees	45.00	
Janitor Supplies	13.74	
Fire Alarm Maintenance	90.66	
Insurance	651.00	
Gasoline	128.52	
Overdraft	69.73	
	<hr/>	
		\$ 9,071.00

**Trees**

**Receipts**

Appropriation	\$ 600.00	
	<hr/>	
		\$ 600.00

### Expenditures

Expended	nil
Balance	\$ 600.00
	<hr/>
	\$ 600.00

### Civil Defense

### Receipts

Appropriation	\$ 873.55
	<hr/>
	\$ 873.55

### Expenditures

Expended	\$ 429.65
Balance	443.90
	<hr/>
	\$ 873.55

### Insurance

### Receipts

Appropriation	\$ 5,500.00
	<hr/>
	\$ 5,500.00

### Expenditures

Accident Health & Life	\$ 1,393.90
Fire, Liability & Etc.	3,596.20
Bonds	282.00
Balance	227.90
	<hr/>
	\$ 5,500.00

### Health Department

### Receipts

Appropriation	\$ 1,777.00
	<hr/>
	\$ 1,777.00

### Expenditures

Officer	\$ 100.00
Mental Health	1,065.00
Home Health	612.00
Ambulance (emergency)	20.00
Overdraft	20.00
	<hr/>
	\$1,777.00

**Vital Statistics**

**Receipts**

Appropriation	\$ 100.00	
	<u>          </u>	\$ 100.00

**Expenditures**

Carryover	\$ 100.00	
	<u>          </u>	\$ 100.00

**Planning Board**

**Receipts**

Appropriation	\$ 369.95	
	<u>          </u>	\$ 369.95

**Expenditures**

Expended	\$ 225.50	
Balance	144.45	
	<u>          </u>	\$ 369.95

**Dump Maintenance**

**Receipts**

Appropriation	\$ 1,140.00	
	<u>          </u>	\$ 1,140.00

**Expenditures**

Custodian & Rodent Control	\$ 1,097.76	
Balance	42.24	
	<u>          </u>	\$ 1,140.00

**Street Resurfacing**

**Receipts**

Appropriation	\$ 5,000.00	
	<u>          </u>	\$ 5,000.00

**Expenditures**

Expended	\$ 8,529.99	
Overdraft	3,529.99	
	<u>          </u>	\$ 5,000.00

**Highway Maintenance****Receipts**

Appropriation	\$26,170.90
	<hr/>
	\$26,170.90

**Expenditures**

Labor	\$15,088.99
Parts & Maintenance	3,223.43
Gravel	730.93
Equipment Hire	2,193.25
Kerosene	9.41
Gasoline	891.12
Diesel Oil	202.27
Tires	436.12
Supplies	199.21
Signs & Paint	372.56
Salt	3,584.79
Lubrication Supply	187.98
Cold Patch	1,599.45
Sidewalk maintenance	
Culverts	1,659.25
Overdraft	4,207.86
	<hr/>
	\$26,170.90

**Library****Receipts**

Appropriation	\$ 2,800.00
	<hr/>
	\$ 2,800.00

**Expenditures**

Expended	\$ 2,800.00
	<hr/>
	\$ 2,800.00

**Town Welfare****Receipts**

Appropriation	\$ 1,000.00
	<hr/>
	\$ 1,000.00

**Expenditures**

Expended	\$2,207.02
Overdraft	1,207.02
	<hr/>
	\$ 1,000.00

**Patriotic Purposes**

**Receipts**

Appropriations	\$ 250.00	
	<hr/>	\$ 250.00

**Expenditures**

Expended	\$ 150.00	
Balance	100.00	
	<hr/>	\$ 250.00

**Old Age Assistance**

**Receipts**

Appropriations	\$ 9,000.00	
	<hr/>	\$ 9,000.00

**Expenditures**

Expended	\$ 5,547.62	
Balance	3,452.38	
	<hr/>	\$ 9,000.00

**Parks & Playgrounds**

**Receipts**

Appropriations	\$ 4,202.01	
	<hr/>	\$ 4,202.01

**Expenditures**

Expended	\$ 4,202.01	
	<hr/>	\$ 4,202.01

**Legal Expense**

**Receipts**

Appropriation	\$ 500.00	
	<hr/>	\$ 500.00

**Expenditures**

Lawyer Retainer Fee	\$ 200.00	
Miscellaneous Expense	667.74	
Overdraft	367.74	
	<hr/>	\$ 500.00

Social Security & Retirement

Receipts

Appropriation	\$ 2,000.00	
	<u>                    </u>	\$ 2,000.00

Expenditures

Expended	\$ 1,994.22	
Balance	5.78	
	<u>                    </u>	\$ 2,000.00

Street Lights

Receipts

Appropriation	\$ 4,126.00	
	<u>                    </u>	\$ 4,126.00

Expenditures

General	\$ 4,000.00	
No. Ashland	126.00	
	<u>                    </u>	\$ 4,126.00

Clock

Receipts

Appropriation	\$ 50.00	
	<u>                    </u>	\$ 50.00

Expenditures

Expended	\$ 4.00	
Balance	46.00	
	<u>                    </u>	\$ 50.00

Interest

Receipts

Appropriation	\$48,100.40	
	<u>                    </u>	\$48,100.40



**Expenditures**

T. A. N.	\$ 2,333.33
Sewer Bond	46,640.00
Overdraft	872.93
	<hr/>
	\$48,100.00

**Bonded Debt**

**Receipts**

Appropriation	\$43,000.00
	<hr/>
	\$43,000.00

**Expenditures**

Sewer Bonds	\$40,000.00
Electric Note	3,000.00
	<hr/>
	\$43,000.00

**Town Road Aid**

**Receipts**

Appropriation	\$ 470.36
	<hr/>
	\$ 470.36

**Expenditures**

Expended	\$ 470.36
	<hr/>
	\$ 470.36

**Capital Reserve**

**Receipts**

Appropriation	\$ 4,500.00
	<hr/>
	\$ 4,500.00

**Expenditures**

Highway	\$ 3,000.00
Fire Dept.	1,500.00
	<hr/>
	\$ 4,500.00

# Payroll Record — 1970

---

Elmer L. Marsh	
Electric	\$8,146.04
Highway	24.00
Sanitary	57.96
Other	222.00
	<hr/>
	\$8,450.00
Thomas E. Marsh	
Electric	\$7,928.00
Highway	96.00
Sanitary	180.00
Town Buildings	112.00
Fire Dept.	245.00
Other	68.00
	<hr/>
	\$8,629.00
Charlie M. Flanders	
Water	\$1,647.01
Other	2.99
	<hr/>
	\$1,650.00
Wayne L. Hughes	
Sanitary	\$5,422.50
Water	2,743.05
Electric	108.46
Highway	155.99
	<hr/>
	\$8,430.00
John Napier	
Sanitary	\$1,190.00
	<hr/>
	\$1,190.00
David G. Ober	
Highway	\$5,896.75
Water	46.50
Electric	109.75
Other	217.25
	<hr/>
	\$6,270.25
Clarence C. Jordan	
Highway	\$4,344.00
Electric	129.00
Water	159.00
Sanitary	57.00
Other	210.00
	<hr/>
	\$4,899.00

Frank H. Potter	
Highway	\$1,963.50
Water	130.00
Electric	7.50
Sanitary	315.00
Other	7.50
	<hr/>
	\$2,423.50
Sidney Howlett	
Highway	\$ 284.00
Dump Custodian	240.00
	<hr/>
	\$ 524.00
John Saucier	
Highway	\$1,868.75
Electric	9.00
Water	43.75
	<hr/>
	\$1,921.50
Gary St. Arnauld	
Highway	\$1,014.00
	<hr/>
	\$1,014.00
Beverly Y. LaBrique	
TOX (Town Office)	\$1,440.00
Water	690.00
Electric	4,320.00
Sanitary	1,440.00
	<hr/>
	\$7,200.00
Laetitia Y. Ash	
Electric	\$3,395.00
Water	765.00
Sanitary	520.00
	<hr/>
	\$4,680.00
Josephine A. Brown	
TOX	\$ 281.01
Electric	1,462.05
Water	830.14
Tax Collector (partial)	515.31
	<hr/>
	\$3,088.51
Ernest A. Paquette	
Police Chief	\$6,863.50
Other	28.00
	<hr/>
	\$6,891.50
Lorraine Paquette	
Police	\$ 100.00
	<hr/>
	\$ 100.00

Edward C. Boynton Police	\$ 194.00	
	<hr/>	\$ 194.00
William L. Jacques Police	\$1,554.25	
	<hr/>	\$1,554.25
Joseph L. Bartlett Police	\$ 60.00	
	<hr/>	\$ 60.00
Kenneth W. Shaw Dump Custodian	\$ 300.00	
	<hr/>	\$ 300.00
Bernard P. Hoyt Dump Custodian	\$ 360.00	
	<hr/>	\$ 360.00
Edward N. Doggett Town Officer - Selectman	\$ 550.00	
	<hr/>	\$ 550.00
Howard A. Guyotte Town Officer - Selectman	\$ 525.00	
	<hr/>	\$ 525.00
Harry L. Cote, Sr. Health Officer	\$ 100.00	
	<hr/>	\$ 100.00
Nancy B. Straw Overseer of Welfare	\$ 400.00	
	<hr/>	\$ 400.00
Marie D. Young Tax Collector (partial) Supervisor	\$ 184.69 38.50	
	<hr/>	\$ 223.19
Thomas W. Heinz Town Treasurer	\$ 465.00	
	<hr/>	\$ 465.00
Marion K. Merrill Town Clerk	\$ 300.00	
	<hr/>	\$ 300.00

Hiram F. Gingras Supervisor Town Trustee	\$ 38.50 25.00	
	<hr/>	\$ 63.50
Lawson W. Glidden, Sr. Town Trustee	\$ 25.00	
	<hr/>	\$ 25.00
James C. Hinds Town Trustee	\$ 25.00	
	<hr/>	\$ 25.00
Frances M. Platt Library	\$1,026.40	
	<hr/>	\$1,026.40
Ida S. Brown Library	\$ 726.90	
	<hr/>	\$ 726.90
Ruby Minnon Library	\$ 430.80	
	<hr/>	\$ 430.80
Florence A. Ackerman Supervisor	\$ 38.50	
	<hr/>	\$ 38.50
Guy Leavitt Ballot Clerk Police	\$ 33.00 42.00	
	<hr/>	\$ 75.00
Clara M. Hinds Ballot Clerk	\$ 33.00	
	<hr/>	\$ 33.00
Bertha St. Arnauld Ballot Clerk	\$ 33.00	
	<hr/>	\$ 33.00
James Sargent Ballot Clerk	\$ 33.00	
	<hr/>	\$ 33.00
William R. Bullock Election Janitor	\$ 100.00	
	<hr/>	\$ 100.00

Glenn W. Bricker Moderator	\$ 75.00	
		\$ 75.00
Gerald Bergeron Highway	\$ 144.00	
		\$ 144.00
Malcolm C. Eastman Highway	\$ 40.00	
		\$ 40.00
Christopher R. Ash Electric	\$ 82.00	
		\$ 82.00
Robert Duclos Electric	\$ 34.00	
		\$ 34.00
Douglas Welch Fireman	\$ 44.28	
		\$ 44.28
Anthony Nelson Fireman	\$ 26.50	
		\$ 26.50
William Pack Fireman	\$ 55.60	
		\$ 55.60
Ziba A. Smith Fireman	\$ 64.10	
		\$ 64.10
Robert L. Morse Fireman	\$ 190.00	
		\$ 190.00
Albert Blake Fireward & Fireman	\$ 194.50	
		\$ 194.50
Colby Lyford Fireward	\$ 62.50	
		\$ 62.50
John C. Hughes Fireward & Fireman	\$ 206.50	
		\$ 206.50

Kenneth Forbes Fireman	\$ 126.00	
	<u>          </u>	\$ 126.00
Albane Vaillant Fireman	\$ 132.00	
	<u>          </u>	\$ 132.00
Stephen Uhlman Fireman	\$ 146.00	
	<u>          </u>	\$ 146.00
Rene Latulippe Fireman	\$ 89.00	
	<u>          </u>	\$ 89.00
Richard Cross Fireman	\$ 136.00	
	<u>          </u>	\$ 136.00
Neale Bavis Fireman	\$ 120.00	
	<u>          </u>	\$ 120.00
Henry Bates Fireman	\$ 158.00	
	<u>          </u>	\$ 158.00
Harold P. Baker Fireman	\$ 143.50	
	<u>          </u>	\$ 143.50
Harold K. Avery Fireman	\$ 394.00	
	<u>          </u>	\$ 394.00
Raymond May, Jr. Fireman	\$ 173.50	
	<u>          </u>	\$ 173.50
Clarence C. Jordan Fireman	\$ 179.00	
	<u>          </u>	\$ 179.00
Stanley Lamond Fireman	\$ 142.50	
	<u>          </u>	\$ 142.50
Roland Moore Fireman	\$ 122.00	
	<u>          </u>	\$ 122.00

John E. Beede Fireman	\$ 81.50	
		\$ 81.50
Carlton Abear Fireman	\$ 122.50	
		\$ 122.50
Norman J. Marsh Fireman	\$ 161.50	
		\$ 161.50
Wayne L. Hughes Fireman	\$ 167.00	
		\$ 167.00
Raymond Burke Fireman	\$ 137.00	
		\$ 137.00
Leroy Huckins Fireman	\$ 254.50	
		\$ 254.50
Ralph Lyford Fireman	\$ 61.00	
		\$ 61.00
Norman Lyford Fireman	\$ 138.50	
		\$ 138.50
Edward Cote Fireman	\$ 41.26	
		\$ 41.26
Gerald Blanchard Fireman	\$ 78.00	
		\$ 78.00
Neville VanAlst Fireman	\$ 93.00	
		\$ 93.00
Kenneth Cilley Fireman	\$ 127.00	
		\$ 127.00



Robert Duclos Fireman	\$ 146.89	
	<hr/>	\$ 146.89
Robert Roby Fireman	\$ 76.50	
	<hr/>	\$ 76.50
John Cilley Fireman	\$ 76.00	
	<hr/>	\$ 76.00

# Ashland Electric Department

---

## Receipts

Appropriation	\$191,960.00
	<hr/>
	\$191,960.00

## Expenditures

Customers Deposits	\$ 608.00	
Substation	6,336.83	
Dist. of Poles, etc.	2,400.47	
Dist. — Overhead Conductors	260.80	
Services	4,023.63	
Line Transformers	5,344.13	
Customers Meters	526.45	
Street Light Equip. on Dist. Poles	1,172.06	
Office Equipment	91.47	
General Tools & Equipment	45.40	
Power Purchased	77,924.00	
Superintendence	567.08	
Substation Expense	189.88	
Maint. - Distribution	8,760.99	
- Services	2,237.27	
- Meters & Transformers	910.76	
- Street Lights	1,244.64	
Customer Meter Reading & Collecting	2,713.46	
Billing & Accounting	4,779.97	
General Office Salaries	3,680.00	
Maint. of Structures	330.21	
Insurance	1,465.00	
Stores & Shop Expense	518.82	
Truck Expense	1,289.66	
Rental	312.00	
Taxes; Social Security	7,320.80	
	<hr/>	
		\$135,053.78
Balance, December 31, 1970		56,906.22
		<hr/>
		\$191,960.00

## Cash Account

Customers Collections	\$136,900.63
Customers Deposits	1,180.00
Miscellaneous Receipts	1,936.02
Town Street Lights	4,000.00
Notes Receivable - Town Loan	3,000.00
Interest Accrued - Passbooks	3,738.22
	<hr/>
	\$150,754.87
LESS: Expenditures 1970	135,053.78
	<hr/>
BALANCE - December 31, 1970	\$ 15,701.09
Add: Cash on hand - Jan. 1, 1970	
Checking Account:	60,259.11
Savings Account:	69,754.29
	<hr/>
Total Cash in Banks, 12/31/70:	\$145,714.49

# Ashland Water Department

---

## Receipts

Appropriation	\$19,285.00	
		\$19,285.00

## Expenditures

Dist. - Mains	\$ 91.00	
Services	2,179.31	
Meters	7,773.99	
Other Equipment	334.74	
Superintendence	144.91	
Source of Supply	370.04	
Purification - Labor	1,500.00	
Power Purchased	119.29	
Repairs - Mains	700.00	
- Services	1,782.93	
- Hydrants	751.52	
- Meters	200.00	
Salaries of Office Clerks	1,380.00	
Other General Expense	762.77	
Insurance	446.70	
Stationery & Printing	214.77	
Stores & Shop Expense	51.00	
Truck Expense	87.65	
Taxes, Town of New Hampton; Social Sec.	403.59	
		\$19,294.21
Balance, December 31, 1970	(o.d.)	9.21
		\$19,285.00

## Cash Account

Customers Collections	\$12,479.00	
Miscellaneous Receipts	172.88	
Interest Accrued - Passbooks	1,416.37	
		\$14,068.25
LESS: Expenditures 1970		19,294.21
BALANCE, 12/31/70	(o.d.)	\$ 5,225.96
ADD:		
Cash on Hand, Jan. 1, 1970		7,341.77
Savings Accounts		24,974.62
Total Cash in Banks:		\$27,090.43

# Ashland Sanitary Department

---

## Receipts

Appropriation	\$25,730.00
	<hr/>
	\$25,730.00

## Expenditures

Superintendents Salary	\$ 6,612.50
Clerical	1,960.00
Miscellaneous Labor	646.71
Equipment	93.66
Equipment Maintenance	13.52
Truck Expense	405.99
Gasoline	133.27
Equipment Hire	724.00
Utilities	3,286.07
Expenses	141.55
Supplies	1,007.40
Insurance	336.89
Fuel & Chlorine	72.70
Ejector Station & Plant Maintenance	1,250.00
Office - Supplies	241.43
- Printing	180.89
Postage	245.67
Social Security	422.72
Telephone	449.21
	<hr/>
	\$18,224.18
Balance, December 31, 1970	7,505.82
	<hr/>
	\$25,730.00

## Cash Account

Customers Collections	\$29,926.31
Miscellaneous Receipts	47.65
	<hr/>
	\$29,973.96
LESS: Expenditures 1970	18,224.18
	<hr/>
BALANCE, 12/31/70	\$11,749.78
Total Cash in Bank:	\$11,749.78

# Rates of Your Utilities

## SANITARY AND WATER DEPARTMENTS

---

### SANITARY AND WATER DEPARTMENTS

#### METERS — MINIMUM CHARGE

The minimum charge will be \$12.50 *semi-annually water* and *tri-annually for sanitary* on all meters up to and including 3/4" in size.

1" meter	\$17.50
1 1/4" meter	22.00
1 1/2" meter	25.00
2" meter	37.50
3" meter	55.00
4" meter	80.00

#### CONSUMPTION CHARGE

First 2,000 cubic feet or less, semi-annually — minimum charge.

2001 - 10,000 cubic feet,	= .25 per 100 cu. ft.
10,001 - 100,000 cubic feet,	= .20 per 100 cu. ft.
Over 100,000 cubic feet,	= .15 per 100 cu. ft.

## ELECTRIC DEPARTMENT

#### DOMESTIC RATE

		<i>Per Kilowatt-hour</i>
14 KWH or less	\$1.70	
next 48 KWH		5.1
next 438 KWH		2.4
over 500 KWH		2.1
MINIMUM CHARGE:	\$1.70 per month	

#### COMFORT HEATING

First 500 KWH at regular rate (as above)	
all additional KWH	1.6

*WATER HEATING — UNCONTROLLED*

First 300 KWH	2.0 per KWH
all additional KWH	1.5 per KWH

MOBIL HOMES — with storage capacity of tanks of 20 gallons or more:

First 500 KWH at regular domestic rate	
all additional KWH	1.5 per KWH

*GENERAL SERVICE*

Service supplied under this rate will be 60 cycle, alternating current, either (a) single phase, normally three-wire at a nominal voltage of 120/240 volts, or (b) three phase, normally at a nominal voltage of 120/208, 240, 277/480, 480 or 600 volts. However, in secondary network areas, service will be supplied only at a nominal voltage of 120/208 volts.

*RATE PER MONTH*

- (a) CUSTOMERS LOAD CHARGE  
First 10 KW included in KWH charge  
\$1.70 per KWH all over 10KW of load
- (b) KILOWATT-HOUR CHARGE
- |                |       |
|----------------|-------|
| First 50 KWH   | @ 9.0 |
| next 950 KWH   | @ 4.9 |
| next 500 KWH   | @ 2.3 |
| all additional | 1.3   |

MINIMUM CHARGE: \$1.70 per month per KW

# Ashland Sewer Project

---

## Receipts

\$2,068,713.55

---

\$2,068,713.55

## Expenditures

Seaward Construction Co.	\$630,071.21
Robert P. Levesque	678,081.86
Legal & Fiscal	129,966.23
Technical Services	146,891.26
Administration	2,541.55
Contingency	185,340.40

---

\$1,816,916.13

Balance, 12/31/70

251,797.42

---

\$2,068,713.55

## Cash Account

Proceeds of Bond Issue	\$1,100,000.00
Premiums of Sale of Bonds	1,100.00
Accrued Interest	2,016.67
Federal Grants	655,002.00
Bond Anticipation Notes	115,000.00
Interest on Investments	29,368.15
Miscellaneous Receipts	166,226.73

---

\$2,068,713.55

LESS: Expenditures 1/1/68 -  
12/31/70

1,816,916.13

---

\$ 251,797.42

## Summary

Investments - Treasury Notes	\$221,068.25
Cash in Banks, Checking Accounts:	
Boston Safe Deposit & Trust Co.	3,016.57
Meredith Trust Co.	27,712.60

---

\$ 251,797.42



# Notice to The Voters of Ashland

## Verification of Check List Every Ten Years, Beginning In 1971

Ch. 69:26a As inserted by 1969, 263-1

The New Hampshire Legislature in 1969 passed a law requiring every legal voter of a city, town or ward to reregister his name with the supervisors of the check list every ten years, beginning with the year 1971.

This law states that between April 1 and August 1 the supervisors shall advertise notice of their sessions at least twice in a local newspaper and shall hold sufficient sessions for verification of the check list as to enable all eligible voters to appear before them during such period and register or reregister as the case may be.

May 3rd is the last day for the supervisors to notify by certified mail to last known address all persons who failed to reregister.

Beginning June 1st the supervisors shall review the check list and strike therefrom the names of all persons who have not registered or reregistered, however if a majority of the supervisors have personal knowledge of the voting qualifications of any person who has failed to reregister by July 30 his name may be retained on the revised check list.

We, the supervisors of the check list of the Town of Ashland urge every legal voter in the town to reregister as early as possible. Notice of our hearings will be published in the Ashland Citizen and sufficient hearings will be held so that every voter may be reregistered.

At the November elections of 1970 there were 844 names on the check list. Since May 3, 1971 is the last day for the supervisors to notify by certified mail all voters who have failed to reregister it will involve a considerable amount of money since a certified letter return receipt requested costs **51 cents**.

The Town Office Manager, Mrs. Beverly LaBrique, has requested that the supervisors post this notice in the Ashland Town Report so that all legal voters may be advised concerning this new law.

Respectfully,

Hiram F. Gingras  
Joan V. Doggett  
Louise A. Brock

Supervisors of the Check List

# Town Deeds List

Description	Recorded at: Woodsville
Ashland Bathing Beach - Leavitt Hill Rd.	Vol. 863; Pg. 431
Easement - water main extension - Thompson St. (Norman)	Book 815; Pg. 279
Town Dump - New Hampton Rd.	Vol. 110; Pg. 561
Playground deeds; No. Main St.	
Sullivan	Lib. 562; Fol. 119
Spaulding	Book 826; Pg. 71
Kilpatrick	Lib. 969; Fol. 156
Brown	Book 770; Pg. 328
Firemen's Hall and land - S. Main Hillside Avenue	Lib. 425; Fol. 82
Road to Cross/Gray property - off River St.	Vol. 959; Pg. 75
Land - between Beatrice Hill's & Squam River - River St.	Lib. 471; Fol. 126
Gravel pits, Kenneth E. Kimball	Lib. 501; Fol. 267
Cottage Place	Lib. 939; Fol. 225
	Lib. 973; Pg. 358
Water Works deed	Book 92; Pg. 304
Sawmill property (see partial sale to Squam Lakes Assoc. 8/66)	Book 480; Pg. 1
Electric Company purchase	Lib. 541; Pg. 484
Substation right-of-way - Hussey land	Lib. 1003; Fol. 10
Cote-Gould land - Collins St.	Lib. 1016; Fol. 222
Spaulding land - No. Main St.	Lib. 1032; Fol. 378
Main St. deed	Lib. 661; Fol. 84
	<b>Grafton County</b>
Hill Terrace	Lib. 664; Fol. 79
Flag area - Main/River Sts.	Lib. 658; Fol. 267
Triangle of land @ Collins St. Bridge	Lib. 1077; Fol. 598
	<b>Belknap County</b>
Jackson Pond - Berry land	Vol. 92; Pg. 321 & 322
Jackson Pond - Smith land	Book 89; Pg. 4
Jackson Pond - Flowage & Drainage rights	Book 92; Pg. 339 & 340
Reservoir - Plaisted land/right-of-way for main	Book 336; Pg. 526
Reservoir Road and right-of-way - Plaisted	Book 104; Pg. 387
Reservoir Road and right-of-way - Berry	Book 104; Pg. 388
Jackson Pond - Thompson land/flowage & drainage rights	Vol. 92; Pg. 272
Jackson Pond - Smith land	Vol. 92; Pg. 270 & 271
Town Clock deed	Recorded Town Clerk Book - May 22, 1894
Knapp property - No. Main St.	Lib. 1087; Fol. 510
Marine land - corner River/Main Sts.	Lib. 1099; Fol. 430
Sirles land - Main St.	Lib. 1099; Fol. 429
Whipple Property - Pleasant St.	Lib. 1120; Fol. 106

# Summary of Warrant

## Property Poll and Yield Taxes

—DR.—

*Taxes Committed to Collector:*

Property Taxes	\$326,761.09	
Poll Taxes	992.00	
Savings Bank Taxes	1,523.66	
Interest & Dividend Tax	4,114.38	
Total Warrant		\$333,391.13

<i>Yield Taxes</i>		169.20
--------------------	--	--------

*Added Taxes:*

Property Taxes	\$ 82.50	
Poll Taxes	30.00	
		\$ 112.50

<i>Interest Collected:</i>		34.17
----------------------------	--	-------

Overpayment by Property Owners		193.99
--------------------------------	--	--------

Total Debits		\$333,900.99
--------------	--	--------------

—CR.—

*Remittances to Treasurer:*

Property Taxes	\$260,290.09	
Poll Taxes	626.00	
Savings Bank Taxes	4,114.38	
Interest & Taxes	1,523.66	
Interest Collected	34.17	
		\$266,588.30

Cr. of Previous		
Tax Collector 2/25/70		20.00

*Abatements:*

Property Taxes	\$ 3,601.41	
Poll Taxes	30.00	
Yield Taxes	0.00	
	<hr/>	3,631.41

*Uncollected Taxes - As Per Collector's  
List:*

Property Taxes	\$63,126.08	
Poll Taxes	366.00	
*Yield Taxes	169.20	
*Latulippe, Rene Jr.	144.00	
Flanders, W. F.	25.20	
		<hr/> 63,661.28
Total Credits		\$333,900.99

"I hereby certify that the above list showing the name and amount due from each delinquent taxpayer, as of December 31, 1970, on account of the tax levy of 1970, is correct to the best of my knowledge and belief".

*Josephine A. Brown*

**Uncollected Property Tax List For 1970**

Addison, Clarence & Harriet	Bal.	\$ 317.52
Anderson, Barbara c/o Mrs. Harl Pease 3 Russell St., Plymouth, N. H.	Bal.	99.00
Ash, Carroll & Laetitia	Bal.	102.68
Austin, James		1,132.23
Austin, James		276.87
Austin, James		32.34
Avery, Fred B.		610.50
Avery, Raymond		236.94
Austin, James & Bavis, Deanne C.		625.18
		651.42
Baker, Harold P. & Marion B.	Bal.	382.11
Baker, Maude M.	Bal.	76.03
Barcomb, Wayne Cohasset, Mass.	Bal.	53.87
Barney, John		881.59
Barney, Alice		138.27
Bartlett, Jesse & Mary		355.24
Beard, J. Carlton	Bal.	104.53
Beede, Earl J. & Patricia J.	Bal.	283.41

Berry, Lawrence & Aura		468.76
Berry, Irene	Bal.	91.00
Blanchard, Gerald & Carole		272.75
Boston & Maine R.R.		
c/o A. E. Regan, Pty. Tax Com.		128.70
150 Causeway St., Boston, Mass.		
Boynton, Edward C.		548.46
Boynton, Walter & Myrtle		278.02
Brace, Leonard T. & Shirley M.		251.95
Brosius, Richard L. & Ona	Bal.	233.71
Buettner, Charles A.		221.76
Calley, Lester	Bal.	381.65
Calley, Roger W. & Pauline B.	Bal.	324.71
Champney, Clifford & Lorraine		102.30
RFD Plymouth, N. H.		
Champney, Roger E. & Pauline B.		11.55
RFD Plymouth, N. H.		
Cilley, Ralston K. & Kathleen D.	Bal.	68.45
Clark, Victor & Ruth		247.66
Concel, Inc.		5,812.79
Crane, William A.		23.59
1726 Beacon St., Brookline, Mass.		
		10.73
		277.20
		74.41
		52.14
		66.99
		79.20
		25.25
		695.31
		236.44
		35.31
Cross, Richard & Gloria		417.28
Danforth, Floyd & Virginia		330.49
DeFigueredo, Nancy A.	Bal.	94.59
34 Langholm Drive, Nashua, N. H.		
Defosses, Philip & Rita		124.57
Derosia, Leo, RFD Plymouth, N. H.		257.90
Dicey, Arthur R. Sr.		115.50
Doggett, Edward M., Plymouth N. H.		33.00
Downing, Roland C. & Janet L., Campton, N. H.		68.64
Duclos, Leo J. & Adrienne M.		174.24
Calley, Roger W. & Pauline B.		1,211.76
		797.78
Eastman, Thelma	Bal.	126.52
Ewens, Eric E. Jr. & Winifred		28.54
Faulkner, James E., Jr. & Anna M.		277.53
Fisher, Leroy E., RFD #3, Plymouth, N. H.	Bal.	358.59
Foley, Frank W. & Son, Inc., 48 Jackson St.		118.30
Laconia, N. H.		408.87
Forbes, Elsie		107.25

Giroux, Roland A. & Pauline E., Holderness, N. H.		1,920.44
Glidden, Thomas W. & Bobette Y., RFD Plymouth, N. H.		584.10
Graton, Doris I.		1,403.00
Hall, Lewis, 2 Camden Rd., Claremont, N. H.	Bal.	47.60
Hampshire Oil Co., Box 525, Laconia, N. H.		974.82
Harr, Mrs. Kenneth, 5 Cyprus Lane, Bayville, L. I., N. Y.		58.74
Harriman, James T., RFD Plymouth, N. H.		348.64
Havelock, Richard E. & Noreen S.		243.87
Howlett, Sidney & Marion		365.31
Hill, Walter W. & Edna C., Plymouth, N. H.	Bal.	289.80
		145.20
Hiltz, Herbert D. & Marguerite C.		27.06
		709.50
Hiltz, Willard & Garry		498.30
		246.84
Holt, Ernest B. & Alma		542.85
Howe, David P.		21.12
Huckins, Stephen N. & Coralee V.		99.00
Hughes, John C. & Elaine A.		550.61
Hutchins, Ive Heirs		15.84
c/o Mrs. Hazel Hartwell, Upton, Mass.		
Hutchins, Albert & Shirley		514.31
Kelly, Donald, RFD Laconia, N. H.	Bal.	88.57
Kelly, John H. & Edna R., RFD #3, Plymouth, N. H.		722.86
Keniston, Herman J. & Alice I., RFD Ashland	Bal.	465.63
Kenny, James W. & Laura L.		175.89
Kimball, Roscoe C. & Gladys E. & Merrill, Leon	Bal.	59.16
R.F.D. 3, Plymouth, N. H.		39.11
		410.68
King, Wayne	Bal.	185.45
King, Charles & Estella R.	Bal.	20.00
LaDeau, Liza, Plymouth, N. H.		10.56
Lamond, Guy F. & Mary J.		47.52
		361.02
Latulippe, Edward J., Rumney, N. H.		1,300.37
Lehnenman, Shirley		107.58
Lewellen, Warren K. & Paula K., RFD #2, Plymouth, N. H.		819.72
Lott, Donald & Rita		137.77
Lott, Edith, RFD #3, Plymouth, N. H.		23.10
Lott, Willis, RFD #3, Plymouth, N. H.		264.49
Lyford, Norman		126.39
Lyford, Ralph		510.18
McCormack, Gordon		492.69
McGlone, Roger		581.79
McLoud, Merlon E., Jr.		163.68
McLoud, Martha A.		19.47
McNamara, Thomas M.		462.49
MacDonald, Niel M. & Arline	Bal.	238.07
Marsh, Harry		69.30
Marsh, Elmer L. & Agnes J.		33.00

		76.23
Marsh, Norman & Kathleen		49.33
Medico-Legal Research Service, Inc.		900.40
Mershon, Solomon & Joan L.	Bal.	665.28
102 Brocton Ave., Ext. Haverhill, Mass.		
Miner, Edith P.		1,883.30
Moore, Roland & June	Bal.	168.26
Morrel, Marie Ann		197.67
Morrell, Roland L. & Patricia A.		223.24
		116.33
Morse, Lawrence & Hilda		543.34
Morton, Alfred C. Sr.		586.57
		15.84
		16.83
		80.85
Morton, Fred		308.88
Morton, Norman, c/o Paul King, Rt. 1, RFD Wentworth, N. H.		15.84
Mount Prospect Lodge #69	Bal.	1,295.28
Ober, George A. Jr., & Son	Bal.	794.05
O'Brien, John P., 9620 Rockaway Beach Blvd. Rockaway Beach, N. Y.		158.40
Ordway, Mabel Estate		143.88
Osgood, Donald B., N. Woodstock, N. H.		245.03
Pack, William G., Jr. & Linda A.	Bal.	190.56
Paquette, Anatole, J., Meredith, N. H.		8.58
Pearson, Herman, Ctr. Sandwich, N. H.		46.53
Pelchat, Robert J. & Jeanette M.	Bal.	276.20
Plant Motor Sales, Inc.		1,099.73
Potter, Frank Jr. & Desmond		120.94
Prescott, Donald & Faye		458.53
Rice, Lyman, RFD #3, Laconia, N. H.		431.31
Rollins, Fred H. & Barbara P., Meredith, N. H.		7.26
Rompney, Lena		311.19
Roby, Robert E. & Marie M.		303.60
Samaha, Harleen & Ardelle	Bal.	300.00
Sargent, James E.		302.60
Simpson, Delma Estate of		546.15
Simoneau, Gerard J., Holderness, N. H.		39.60
Small, Robert H. & Pauline S.	Bal.	108.71
Smith, Cyrus M., New Hampton, N. H.		105.10
Smith, Harris L., RFD Plymouth, N. H.	Bal.	561.99
Splaine, Edward, 5 Topsfield Rd., Wenham, Mass.		1,396.23
Squam Shores Development, c/o W. Hiltz		328.85
Squam Motors, c/o W. Hiltz		98.17
Stewart, Lucy A.		439.56
Suffill, Thomas		194.04
Titus, Winston, RFD Ctr. Harbor Hill, Meredith, N. H.		405.90
Thorstensen, Thomas C. & Helen I., 26 Dalton Rd. Chelmsford, Mass.		404.25
Taylor, Theodore R. & Gloria M.		843.97

Tarr, Bert G. & Adelia M.		159.06
Towne, Donald M. & Barbara Ann, RFD Ashland, N. H.		308.22
		507.87
Turmelle, Lucille		1,007.99
		576.01
Uhlman, Stephen D. & Gloria		424.22
Vaillant, Alphonse & Ruth		341.22
Weisberg, Flora Estate of		546.48
Welch, Evelyn		415.40
Wescott, Merle, & Gertrude, Keene, N. H.		72.60
White, Edmund & Terry		115.83
Wright, Herman		115.99
Young, Robert E. & Elizabeth	Bal.	120.39
Young, Robert F. & Catherine	Bal.	149.93
Sherburne, Stuart A. & Barbara A. RFD Plymouth, N. H.	Bal.	134.23
		<hr/>
	Total	\$62,786.18

"I hereby certify that the above list showing the name and amount due from each delinquent taxpayer, as of December 31, 1970, on account of the tax levy of 1970, is correct to the best of my knowledge and belief."

*Josephine A. Brown*

Tax Collector



## BOATS

Camp Asquam, Moultonboro, N. H.	\$ 13.20
Eastman, Edward	3.30
Kunhardt, Edith W., 1165 Fifth Ave., N. Y. C., N. Y.	4.95
Linentine, Hal	39.60
Medico-Legal Research Services, Inc.	21.45
Mershon, Solomon	9.90
Metcalf, Lance, Sandwich, N. H.	39.60
Reichard, M. Dirk, 40 Rampart Rd., S. Norwalk, Ct.	6.60
Samaha, Harleen, Plymouth, N. H.	16.50
Wadsworth, G. P., 230 Waltham St., Lexington, Mass.	39.60
Chambers, Henry Jr., Rt. #1 Box 202, Prospect, Ky.	19.80
Kimball, Arthur R., 35 Prospect St., St. Albans, Vt.	14.85
McArthur, Robert W., 21 Joseph Reed Lane, W. Acton, Mass.	9.90
Morton, Fred	23.10
Walsh, Thomas J., 51 Crossway, Scarsdale, N. Y.	8.25
Holzman, Franklin P.	36.30
	9.90
Mason, Marilyn	9.90
Smith, Cyrus	13.20
	\$339.90

“I hereby certify that the above list showing the name and amount due from each delinquent taxpayer, as of December 31, 1970 is correct to the best of my knowledge and belief.”

*Josephine A. Brown*

Tax Collector

## Uncollected Poll Tax List - as of December 31, 1970

Abear, Carlton	\$2.00	Duclos, Emela	2.00
Abear, Patricia	2.00	Duclos, Leo J.	2.00
Addison, Clarence O.	2.00	Duclos, Robert	2.00
Amsden, Arlene	2.00	Ewens, Eric Jr.	2.00
Amsden, Joyce	2.00	Ewens, Winifred	2.00
Amsden, Paula	2.00	Faulkner, Anne	2.00
Amsden, Roger C.	2.00	Fields, Raymond J.	2.00
Amsden, Roland C.	2.00	Fisher, Helen H.	2.00
Austin, Betty	2.00	Fouts, Sandra	2.00
Avery, Marion	2.00	Gilbert, Russell	2.00
Avery, Raymond	2.00	Glidden, Pauline	2.00
Avery, Raymond M. Jr.	2.00	Gore, Shirley	2.00
Barnett, Irving	2.00	Graton, Doris I.	2.00
Barnett, Mrs. Irving	2.00	Graton, Milton S.	2.00
Barney, David	2.00	Greene, Margaret	2.00
Barney, Susan	2.00	Guidotti, Christine	2.00
Bavis, Deane C.	2.00	Harding, Elroy B.	2.00
Bavis, Doris	2.00	Harding, Joan	2.00
Beaman, Jacklyn	2.00	Hawkins, Ramona M.	2.00
Beaman, Ralph Jr.	2.00	Heath, Edna M.	2.00
Beard, Carlton	2.00	Heath, Haven R.	2.00
Berry, Aura H.	2.00	Heath, Joreen I.	2.00
Blanchard, Carole	2.00	Heath, Lillian	2.00
Blanchard, Gerald	2.00	Heath, Stanley	2.00
Boynton, Merrilyn	2.00	Howlett, Marion	2.00
Boynton, Myrtle	2.00	Howlett, Sidney	2.00
Boynton, Edward C.	2.00	Hiltz, Herbert	2.00
Boynton, Jean	2.00	Hiltz, Marguerite	2.00
Brown, Robert	2.00	Holt, Alma	2.00
Leavitt Hill		Hughes, Elaine	2.00
Bushaw, Chester	2.00	Hughes, John C.	2.00
Bushaw, Mrs. Chester	2.00	Hughes, Mary L.	2.00
Calley, Marjorie	2.00	Jackman, Madonna	2.00
Calley, Virginia	2.00	Jackman, Sherrie S.	2.00
Cass, Margaret	2.00	Jessup, Robert	2.00
Childs, Leslie	2.00	Keniston, Alice	2.00
Childs, Leslie G.	2.00	Kenny, James	2.00
Cross, Gloria	2.00	Kenny, Mrs. James	2.00
Danforth, Virginia	2.00	Kilgore, Janice	2.00
Dame, Sherburne A.	2.00	Kilgore, Roland	2.00
Defosses, Rita	2.00	King, Gladys	2.00
Derosia, John	2.00	King, Robert J.	2.00
Derosia, Patricia M.	2.00	King, Wayne	2.00
Dickinson, Marion	2.00	King, Pauline	2.00
Dickinson, Robert E.	2.00	Lehnehan, James	2.00
Dow, James E.	2.00	London, Ralph	2.00
Dow, Marguerite E.	2.00	London, Mrs. Ralph	2.00
Downing, Leslie	2.00	Lott, Eddith G.	2.00
Downing, Thelma	2.00	RFD Plymouth, N. H.	
Duclos, Adriene	2.00	Lott, Rita D.	2.00

Lyford, Eleanor	2.00	Randlett, William A.	2.00
Lyford, Thelma	2.00	Ricker, Ruth	2.00
McCormack, Thelma	2.00	Shortt, Doris	2.00
McNamara, Evelyn	2.00	Shortt, Evelyn D.	2.00
MacDonald, Arline	2.00	Shortt, Leon	2.00
MacDonald, Neil	2.00	Shortt, Lynn	2.00
Marsh, Agnes	2.00	Shepard, Theron S.	2.00
Marsh, Elmer L.	2.00	Sirles, Gail M.	2.00
Marsh, Joyce E.	2.00	Sirles, Herbert S.	2.00
Marsh, Kathleen	2.00	Small, Pauline E.	2.00
Mason, Marilyn	2.00	Small, Robert	2.00
Matthews, Leonard	2.00	Stewart, Jeanette	2.00
Mills, Dora E.	2.00	Sullivan, Gladys	2.00
Minnon, Ruby	2.00	Straw, Pamela A.	2.00
Morse, Hilda	2.00	Tarr, Adelia	2.00
Morse, Lawrence	2.00	Tarr, Bert	2.00
Morton, Delia	2.00	Tibbetts, Rowena	2.00
Morton, Fred W.	2.00	Thomas, Caroline	2.00
Murdough, Susan	2.00	Thomas, Glenn	2.00
Nelson, Pamela	2.00	Uhman, Gloria	2.00
Niles, Elwin	2.00	Uhman, Stephen D.	2.00
Niles, Patricia	2.00	Vachon, Gloria	2.00
Nobley, Patrick L.	2.00	Vachon, Kenneth	2.00
Ober, George III	2.00	Vachon, Leslie	2.00
Ober, Flora	2.00	Vachon, Sandra	2.00
Pack, Linda	2.00	Vaillant, Mary H.	2.00
Page, Russell	2.00	Vaillant, Ruth	2.00
Page, Sheila	2.00	Valliere, James H.	2.00
Paquette, Lorraine	2.00	Welch, Douglas R.	2.00
Paul, Sheila L.	2.00	Welch, Evelyn	2.00
Paul, James	2.00	White, Terry	2.00
Pelchat, Evelyn	2.00	Willette, Albert	2.00
Pelchat, Jeanette M.	2.00	Willette, Gloria	2.00
Pelchat, Robert	2.00	Wright, Herman	2.00
Pelchat, Ronaldo J.	2.00	Young, Robert E.	2.00
Perry, Mrs. Albert	2.00	Young, Dale	2.00
Pond, George	2.00	Young, Elizabeth A.	2.00
Pond, Marcia	2.00	Young, Elizabeth F.	2.00
Potter, Darrell	2.00	Young, Vernon K.	2.00
Potter, Desmond	2.00	c/o Keene State College	
Prescott, Fae	2.00	Keene, N. H.	
Pytel, Linda	2.00	Heath, Gary H.	2.00
Pytel, Richard	2.00		
Rand, L.	2.00		
Rand, Gladys	2.00		_____
			\$366.00

"I hereby certify that the above list showing the name and amount due from each delinquent taxpayer, as of December 31, 1970, on account of the tax levy of 1970, is correct to the best of my knowledge and belief."

*Josephine A. Brown*  
Tax Collector

# Property, Poll & Yield

## Taxes — 1969

—DR.—

*Uncollected Taxes - As of January 1, 1970:*

Property Taxes	\$46,655.98	
Poll Taxes	36.00	
Yield Taxes	176.12	
	<hr/>	
	46,868.10	
Added Property Taxes	10.68	
	<hr/>	
		\$46,878.10

*Interest Collected During Fiscal Year*

*Ended December 31, 1970* 1,952.37

Total Debits 

---

 \$48,831.15

—CR.—

*Remittances to Treasurer During Fiscal  
Year Ended December 31, 1970:*

Property Taxes	\$46,382.63	
Poll Taxes	4.44	
Yield Taxes	0.00	
Interest Collected During Year	1,952.37	
	<hr/>	
		\$48,339.44

*Abatements Made During Year:*

Property Taxes	\$ 0.00	
Poll Taxes	13.56	
Yield Taxes	0.00	
	<hr/>	
		13.56

*Uncollected Taxes - As Per Collector's  
List:*

Property Taxes	\$ 284.03	
Poll Taxes	18.00	
	<hr/>	
*Yield Taxes	176.12	
		478.15
Total Credits		\$48,831.15

UNCOLLECTED TAXES

Brandhorst, Richard	\$39.15
Hoag, John	26.10
Hubbard, Andre & Jean	4.18
Richardson, Carroll	14.50
Smith, Cyrus	26.10
Warren's Garage	174.00
	<hr/>
Total	\$ 284.03

Flanders, William F. \*

"I hereby certify that the above list showing the name and amount due from each delinquent taxpayer, as of December 31, 1970, on account of the tax levy of 1969, is correct to the best of my knowledge and belief."

*Josephine A. Brown*

Tax Collector

UNCOLLECTED 1969 POLL TAXES

Dow, Marguerite	\$ 2.00
Forbes, Elsie	2.00
Fouts, Sandra	2.00
Gilbert, Russell	2.00
Shaw, Kenneth	2.00
Simpson, Delma	2.00
Smith, Cyrus	2.00
Sullivan, Gladys L.	2.00
Howlett, Sidney	2.00
	<hr/>
Total	\$18.00

"I hereby certify that the above list showing the name and amount due from each delinquent taxpayer, as of December 31, 1970, on account of the tax levy of 1969 is correct to the best of my knowledge and belief."

*Josephine A. Brown*

Tax Collector

# Summary of Warrant Yield Taxes

*LEVY OF 1967*

—DR.—

*Uncollected Taxes - As of January 1, 1970* \$77.60

—CR.—

Uncollected Taxes - As Per Collector's List:  
Fiscal Year Ended December 31, 1970

Bickford, Maurice \$77.60

"I hereby certify that the above list showing the name and amount from each delinquent taxpayer, as of December 31, 1970, on account of the tax levy of 1967, is correct to the best of my knowledge and belief."

*Josephine A. Brown*

Tax Collector

# Summary of Tax Sale Accounts

## As of December 31, 1970

—DR.—

*Tax Sale on Account of Levies of:*

	1969	1968	1967
(a) Taxes Sold to Town During Current Fiscal Year	\$35,597.03	\$	
(b) Balance of Unredeemed Taxes - January 1, 1970		3,029.88	954.03
Interest Collected After Sale	131.58	32.71	98.55
Redemption Costs	9.24	1.00	5.98
	\$35,737.85	\$3,063.59	\$1,058.56
Total Debits			

—CR.—

Remittances to Treasurer During Year	\$ 5,222.31	\$ 448.50	\$ 734.86
Abatements During Year Deeded to Town During Year	136.08		
Unredeemed Taxes - At Close of Year	30,379.46	2,615.09	323.70
	\$35,737.85	\$3,063.59	\$1,058.56
Total Credits			

(a) *"Taxes Sold to Town During Current Fiscal Year":*

Tax Sale held during fiscal year ending December 31, 1970, should include total amount of taxes, interest and costs to date of sale.

(b) *"Balance of Unredeemed Taxes - January 1, 1970":*

Should include balances of Unredeemed Taxes, as of beginning of fiscal year - January 1, 1970, from Tax Sales of *previous* years.

*Unredeemed Taxes From Tax Sales*

*On Account of Levies of:*

	1969	1968	1967
Austin, James	* \$ 378.27	\$ 162.74	
Avery, Delbert & Harriet		192.96	
Bavis, Deane & Austin, James	988.95	799.42	
Champney, Clifford	188.24		
R.F.D. Plymouth, N. H.			
Clark, Victor & Ruth	208.09	174.42	\$ 174.56
Concel Inc.	20,993.92		
Dacey, Arthur Sr.	234.48	196.45	
Giroux, Roland - Holderness, N. H.	29.66		
Grandmont, Ethel	93.07	78.51	
Howlett, Sidney	46.17		
Hiltz, Herbert	1,153.93		
Kimball, Edwin	* 2.05		
Lehneman, Shirley	245.27	* 82.43	
Lewellen, Warren	* 1,284.15		
R.F.D. #2, Plymouth			
Lyford, Ralph	362.45		
Morrell, Marie Ann	* 191.20		
McCormack, Gordon	408.58	* 65.17	
McGlone, Roger	467.55		
McNamara, Thomas M.	418.23	349.70	
McLoud, Merlond Jr.		191.47	149.14
Ordway, Mabel Estate	122.81		
Paquette, Ernest	138.04		
Pearson, Herman	29.16		
Ctr. Sandwich, N. H.			
Rollins, Fred - Meredith, N. H.	11.13		
Tarr, Bert	135.41	103.82	
Turmelle, Lucille	475.72		
Turmelle, Lester	1,235.93		
Towne, Donald	536.87	218.00	
	<hr/>	<hr/>	<hr/>
	\$30,379.46	\$2,615.09	\$ 323.70

"I hereby certify that the above list showing the name and amount due from each delinquent taxpayer, as of December 31, 1970, on account of the tax levy of 1969, 1968 and 1967 is correct to the best of my knowledge and belief."

*Josephine A. Brown*

Tax Collector

\* Balance



# Summary of Warrant State Head Tax

LEVY OF 1970

—DR.—

*State Head Taxes Committed to Collector:*

Original Warrant	\$3,145.00	
Added Taxes	90.00	
<i>Total Commitment</i>	\$3,235.00	
<i>Penalties Collected</i>	5.00	
<i>Total Debits</i>		\$3,240.00

—CR.—

*Remittances to Treasurer:*

Head Taxes	\$2,045.00	
Penalties	5.00	
	\$2,050.00	
<i>Abatements</i>	85.00	
<i>Uncollected Head Taxes - As Per</i>		
<i>Collector's List</i>	1,105.00	
<i>Total Credits</i>		\$3,240.00

"I hereby certify that the above list showing the name and amount due from each delinquent taxpayer, as of December 31, 1970, on account of the tax levy of 1970, is correct to the best of my knowledge and belief."

*Josephine A. Brown*  
Tax Collector

## Uncollected Head Taxes - as of December 31, 1970

Abear, Carlton	\$5.00	Amsden, Roger C.	5.00
Abear, Patricia	5.00	Amsden, Roland C.	5.00
Addison, Clarence O.	5.00	Austin, Betty	5.00
Amsden, Arlene	5.00	Austin, James	5.00
Amsden, Joyce	5.00	Avery, David	5.00
Amsden, Paula	5.00	Avery, Marion	5.00
Amsden, Robert	5.00	Avery, Raymond	5.00

Avery, Raymond M. Jr.	5.00	Duclos, Robert	5.00
Barnett, Irving	5.00	Ewens, Eric Jr.	5.00
Barnett, Mrs. Irving	5.00	Ewens, Winifred	5.00
Barney, David	5.00	Faulkner, Anne	5.00
Barney, Susan	5.00	Faulkner, James	5.00
Bavis, Deane C.	5.00	Fields, Raymond J.	5.00
Bavis, Doris	5.00	Fisher, Helen H.	5.00
Beaman, Jacklyn	5.00	Fisher, Leroy E.	5.00
Beaman, Ralph Jr.	5.00	Fouts, Sandra	5.00
Beard, Carlton	5.00	Gilbert, Russell	5.00
Berry, Aura H.	5.00	Glidden, Pauline	5.00
Berry, Lawrence	5.00	Golden, John	5.00
Blanchard, Carole	5.00	Gore, Shirley	5.00
Blanchard, Gerald	5.00	Graton, Doris L.	5.00
Boisvert, Raymond	5.00	Graton, Milton S.	5.00
Boynton, Merrilyn	5.00	Greene, Margaret	5.00
Boynton, Myrtle	5.00	Guidotti, Christine	5.00
Boynton, Edward C.	5.00	Harding, Elroy B.	5.00
Boynton, Jean	5.00	Harding, Joan	5.00
Boynton, Walter J.	5.00	Hawkins, Ramona M.	5.00
Brown, Robert	5.00	Hawkins, Rudell O.	5.00
Leavitt Hill		Howlett, Marion	5.00
Bushaw, Chester	5.00	Heath, Edna M.	5.00
Bushaw, Mrs. Chester	5.00	Heath, Haven R.	5.00
Cain, Kenneth	5.00	Heath, Joreen I.	5.00
Calley, Marjorie	5.00	Heath, Lillian	5.00
Calley, Virginia	5.00	Heath, Stanley	5.00
Cass, Margaret	5.00	Howlett, Sidney	5.00
Childs, Leslie	5.00	Hiltz, Herbert	5.00
Childs, Leslie G.	5.00	Hiltz, Marguerite	5.00
Cross, Gloria	5.00	Hinds, Roland	5.00
Cross, Richard L.	5.00	Holt, Alma	5.00
Danforth, Floyd	5.00	Hoyt, Bernard P.	5.00
Danforth, Virginia	5.00	Hughes, Elaine	5.00
Dame, Sherburne A.	5.00	Hughes, John C.	5.00
Defosses, Philip	5.00	Hughes, Kendall	5.00
Defosses, Rita	5.00	Hughes, Mary L.	5.00
Derosia, John R.	5.00	Jackman, Madonna	5.00
Derosia, Patricia M.	5.00	Jackman, Sherrie S.	5.00
Dinger, Charles	5.00	Jessup, Robert	5.00
Dickinson, Marion	5.00	Keniston, Alice	5.00
Dickinson, Robert E.	5.00	Keniston, Herman	5.00
Donoghue, John B.	5.00	Kenny, James	5.00
Dow, James E.	5.00	Kenny, Mrs. James	5.00
Dow, Marguerite E.	5.00	Kilgore, Janice	5.00
Downing, Leslie	5.00	Kilgore, Roland	5.00
Downing, Thelma	5.00	King, Gladys	5.00
Duclos, Adriene	5.00	King, Robert J.	5.00
Duclos, Emela	5.00	King, Wayne	5.00
Duclos, Leo J.	5.00	King, Pauline	5.00

Lehneinan, James	5.00	Pelchat, Ronaldo J.	5.00
London, Ralph	5.00	Perry, Albert	5.00
London, Mrs. Ralph	5.00	Perry, Mrs. Albert	5.00
Lott, Donald	5.00	Pond, George	5.00
RFD Plymouth		Pond, Marcia	5.00
Lott, Eddith G.	5.00	Potter, Darrell	5.00
RFD Plymouth		Potter, Desmond	5.00
Lott, Rita D.	5.00	Potter, Frank Jr.	5.00
Lyford, Eleanor	5.00	Prescott, Donald	5.00
Lyford, Norman E.	5.00	Prescott, Fae	5.00
Lyford, Ralph H.	5.00	Pytel, Linda	5.00
Lyford, Thelma	5.00	Pytel, Richard	5.00
McCormack, Gordon	5.00	Rand, L.	5.00
McCormack, Thelma	5.00	Rand, Gladys	5.00
McNamara, Evelyn	5.00	Randlett, William A.	5.00
McNamara, Thomas M.	5.00	Ricker, Harry E.	5.00
MacDonald, Arline	5.00	Ricker, Ruth	5.00
MacDonald, Neil	5.00	Shortt, Doris	5.00
Marsh, Agnes	5.00	Shortt, Evelyn D.	5.00
Marsh, Elmer L.	5.00	Shortt, Leon	5.00
Marsh, Joyce E.	5.00	Shortt, Lynn	5.00
Marsh, Kathleen	5.00	Shepard, Theron S.	5.00
Mason, R. Allen	5.00	Sirles, Gail M.	5.00
Mason, Marilyn	5.00	Sirles, Herbert S.	5.00
Matthews, Leonard	5.00	Small, Pauline E.	5.00
Mills, Dora E.	5.00	Small, Robert H.	5.00
Minnon, Ruby	5.00	Stewart, Harvey	5.00
Morse, Hilda	5.00	Stewart, Jeanette	5.00
Morse, Lawrence	5.00	Sullivan, Gladys	5.00
Morton, Delia	5.00	Straw, Pamela A.	5.00
Morton, Fred W.	5.00	Tarr, Adelia	5.00
Murdough, Susan	5.00	Tarr, Bert	5.00
Nelson, Pamela	5.00	Tibbetts, Rowena	5.00
Niles, Elwin	5.00	Thomas, Caroline	5.00
Niles, Patricia	5.00	Thomas, Glenn	5.00
Nobley, Patrick L.	5.00	Uhlman, Gloria	5.00
Ober, George III	5.00	Uhlman, Stephen	5.00
Ober, Flora	5.00	Vachon, Anthony M. Jr.	5.00
Pack, Linda	5.00	Vachon, Francis L.	5.00
Pack, William	5.00	Vachon, Gloria	5.00
Page, Russell	5.00	Vachon, Kenneth	5.00
Page, Sheila	5.00	Vachon, Leslie	5.00
Paquette, Ernest A.	5.00	Vachon, Sandra	5.00
Paquette, Lorraine	5.00	Vaillant, Alphonse	5.00
Paquette, Roger	5.00	Vaillant, Mary H.	5.00
Paul, Sheila L.	5.00	Vaillant, Ruth	5.00
Paul, James	5.00	Valliere, James H.	5.00
Pelchat, Evelyn	5.00	Welch, Douglas	5.00
Pelchat, Jeanette M.	5.00	Welch, Evelyn	5.00
Pelchat, Robert	5.00	White, Terry	5.00

Willette, Albert	5.00	Young, Vernon K.	5.00
Willette, Gloria	5.00	c/o Keene State College	
Wright, Herman	5.00	Keene, N. H.	
Young, Robert E.	5.00	Holt, Ernest B.	5.00
Young, Dale	5.00	Heath, Gary H.	5.00
Young, Elizabeth A.	5.00		
Young, Elizabeth F.	5.00		
			\$1,105.00

"I hereby certify that the above list showing the name and amount due from each delinquent taxpayer, as of December 31, 1970, on account of the tax levy of 1970 is correct to the best of my knowledge and belief."

*Josephine A. Brown*

Tax Collector

# Summary of Warrant State Head Tax

LEVY OF 1969

—DR.—

<i>Uncollected Taxes - As of</i>	
<i>January 1, 1970</i>	\$120.00
Added Taxes During 1970	0.00
Penalties Collected During 1970	1.00
	\$121.00
<i>Total Debits</i>	\$121.00

—CR.—

*Remittances to Treasurer During 1970:*

Head Taxes	\$ 15.00
Penalties	1.00
	\$ 16.00
<i>Abatements During 1970</i>	55.00
<i>Uncollected Head Taxes - as per</i>	
<i>Collector's List</i>	50.00
	\$121.00
<i>Total Credits</i>	\$121.00

## UNCOLLECTED HEAD TAXES

Avery, David	\$5.00
Dow, Marguerite	5.00
Forbes, Elsie	5.00
Fouts, Sandra	5.00
Gilbert, Russell	5.00
Shaw, Kenneth	5.00
Simpson, Delma	5.00
Smith, Cyrus	5.00
Sullivan, Gladys L.	5.00
Howlett, Sidney	5.00
	\$50.00
Total	\$50.00

“I hereby certify that the above list showing the name and amount due from each delinquent taxpayer, as of December 31, 1970, on account of the tax levy of 1969, is correct to the best of my knowledge and belief.”

*Josephine A. Brown*  
Tax Collector

# Ashland Town Library

## 1970

### Receipts:

Bal. Jan. 1, 1969		
Ordway Fund	\$ 72.40	
Cheney Fund	151.71	
General App.	473.05	
	<hr/>	\$ 697.16
1970 Town App.	\$2,800.00	
Int. Ordway Fund	105.00	
Int. Cheney Fund	22.50	
Gifts - Mr. J. R. Buckley (2 x \$10.00)	20.00	
Books sold	14.09	
Fines	15.08	
	<hr/>	\$2,976.67
		<hr/>
		\$3,673.83

### Disbursements:

Books purchased:

Ordway Fund	\$ 72.50	
Cheney Fund	13.60	
Town App.	765.95	
	<hr/>	\$ 852.05
Magazines	\$ 121.95	
Supplies	24.85	
Insurance	112.50	
Donation N. H. Network	10.00	
Consumer Reports	8.00	
	<hr/>	\$ 277.30

### Salaries:

Librarian	\$ 844.61	
Social Security	42.59	
	<hr/>	\$ 887.20

Ass't. Librarian	\$ 621.52	
Social Security	34.88	
	<hr/>	\$ 726.40
		<hr/>
		\$1,613.60
		<hr/>
		\$2,742.95
		<hr/>
Balance on hand		\$ 930.88

In addition to fines received as noted above additional funds collected were used for miscellaneous items such as postage, tape, trucking service, paste, fish for aquarium and incidentals amounting to \$9.53 leaving a balance in this fund of \$0.03.

### TRUSTEES' REPORT — 1970

With exception of one or two items the past year has, for the Library been mostly routine. We have appreciated having full time use of what was formerly the office of the District Nurse. It makes a most attractive reading room and has its share of usage. Our librarian, Miss Platt, has recently given to the Library a large framed picture, copy of "Don Baltaasr on Horseback" by the painter Velazquez, which hangs in this room and looks quite "at home."

We regret that for several weeks our Senior Trustee, Mrs. L. W. Packard who served for many years as Chairman most efficiently, has been for some time and still is at the Lakes Region Convalescent Center in Laconia. Her interest in and for the Library, however, has never waned and we look forward to her early return home when we can again have the benefit of her wise counsel.

Miss Platt has been hospitalized for a period, and while now at home has not yet been able to return to work. Our Assistant Librarian, Mrs. Ida Brown, carries on most efficiently and we feel fortunate to have her services as well as her dedicated interest. Of her own volition she sees to it that anybody at the Nursing Home who wishes reading matter has it, and we feel this is a very worth while service.

We take this opportunity to publicly thank Mr. J. R. Buckley for his two gifts of ten dollars each; Gaylen Potter and her brother Bryan for so willingly and efficiently cleaning our aquarium: Miss Platt for the picture above mentioned and last but by no means least the Scribner Trustees for their dedicated interest in the Library and cooperation with us.

Phyllis Small  
Margaret P. Whitcomb  
Trustees

## Pemi-Baker Home-Health Agency

---

No. of Calls Made:

Mar.	10
April	15
May	19
June	20
July	18
Aug.	15
Sept.	22
Oct.	10
Nov.	10
Dec.	18
Total	<u>157</u> Calls

This service is available to everyone in Ashland, needing nursing assistance. A physician's permission is needed, to have a nurse from the Agency call on you and assist in your nursing needs.

I hope that everyone will feel free to inquire about this service from their physician, or call the office at Plymouth Tel. No. 536-2232 Mon. thru Fri. 8:00 to 4:00 p. m.

Grace Marcroft,  
Representative



# Overseer of Public Welfare

(January 1 1970 through December 31, 1970)

---

Number of Recipients on January 1, 1970	55
New Applications Interviewed	24
New Applications Certified	23
New Applications Not Certified	1
Recipients Dropped in 1970	13
Passed Away	2
Nursing Homes	0
Moved Away (Families)	4

Months	State or County	Town	Borderline	Total
Jan.	12		43	55
Feb.	11		31	42
March	13		29	42
April	15		25	40
May	13		24	37
June	10		27	37
July	10		37	47
Aug.	10		21	31
Sept.	9		27	36
Oct.	6		71	77
Nov.	6		74	80
Dec.	20		69	89

This year the rate of people going on the donated foods has gone way up. So many people have been laid off with a lot more on short time.

The government has added many more items to their lists of foods this year which is to help to balance their diets.

People think that the donated foods are to last them a whole month which isn't so. They are given to them just to help them supplement their food bill. We have no control as to what we will receive or how much we receive per month. So bear with us as we do the best we can.

Thank you very much.

Respectfully submitted,

Nancy B. Straw

Overseer of Public Welfare

# Ashland Police Department

---

The year 1970 was a very busy one for our department. We have answered many complaints of all kinds, large and small. These calls come at all hours of the day and night.

Many of the people feel that a lot of these complaints should go to court. The reason that they do not is because too many of our citizens do not care to go into court themselves to testify. The police officer cannot be expected to see all that is going on. One must understand what can and cannot be done regarding the many problems that arise.

Your department, at the present, is one full time man with six or eight specials. These specials work part time with little education in law enforcement. They do a fine job, but most of the time are criticized for their work.

As your chief, I have been putting in long hours on the street and in the office trying to keep the department up to date. Many of our problems could be taken care of if we had another full time man. As our schools grow and our flow of traffic increases, we also need to grow in our police department.

Again it has been a pleasure serving the Town of Ashland as chief and hope to do better this coming year.

Respectfully submitted,

Ernest A. Paquette  
Chief of Police

## POLICE DEPARTMENT REPORT 1970

Telephone Calls	1,450	<b>Court Cases</b>	
Complaints by phone	787	Financial Proof	1
Complaints in person	235	DWI	2
Total Complaints	1,022	Other Motor Vehicle	48
Bomb Scare	1	Minor in Possession	12
Doors Found Open	47	Drunks	4
Missing Persons	2	Assault and Battery	7
Letters of Suspension	8	Obstructing Police Officer	2
Aid to Other Departments	27	Assault on Police Officer	1
Lock Ups	12	Burglary	2
AWOL	1	Stolen Property	16
Auto Fatalities	1	Malicious Damage	7
Accidental Deaths	1	Dog Complaints	5
State Hospital Commitals	3	Overnight Parking	1
Auto Accidents	30	Larceny	3
Dogs Destroyed	5	Destroying Highway Signs	3
Motor Vehicle Warnings	25		—
		Total Court Cases	104

## Auxiliary Police Department

---

Another year has come to a close and the auxiliary have done a fine job. As their chief, I am making the report this year as their secretary has resigned.

Over the years, these men have taken it on their own to put in many hours of free time to help out your regular police department. They have built up a fine outfit that the people of Ashland should be proud of.

Each year the auxiliary has bought something for my department that I can use and which does not have to be taken out of the taxpayers expense. This year they gave the department two portable lights and a second radio for my use. They also had a small fair in town and money was given to the park fund. A banquet was also held with our wives as invited guests to show our appreciation for their understanding in our job which keeps us away from home a lot of the time.

To the auxiliary I say, a fine job men and I hope to always have your good support.

Respectfully submitted,

Ernest A. Paquette  
Chief of Police

# Report of The Planning Board

## Ashland, New Hampshire

The Ashland Planning Board made attempts during 1970 to carry out one of the most important tasks and recommendations of the Ashland Comprehensive Town Planning Report and Study which was made available to the town after more than two years of study by a consultant firm.

The recommendation that the town adopt a local Zoning Ordinance was presented and rejected by ballot at two separate town meetings. The second Zoning proposal received 220 yes votes and 294 votes against it.

It is sincerely believed by the Planning Board that the town needs certain types of growth to broaden the existing tax base. The Board feels that the proposed Zoning Ordinance would be a tool to broaden the tax base through better land use of the community assuring a planned, more desirable growth. Growth is usually welcomed in a community, however, an unreasonable growth or a growth of low producing taxation means unavoidable higher taxes. It is believed that without zoning, Ashland's growth may well be stunted and costly to the taxpayer because we will not have the type of building development and growth desirable to the community. Part of the answer to increased taxes is growth control or growth that will pay its fair share of municipal services.

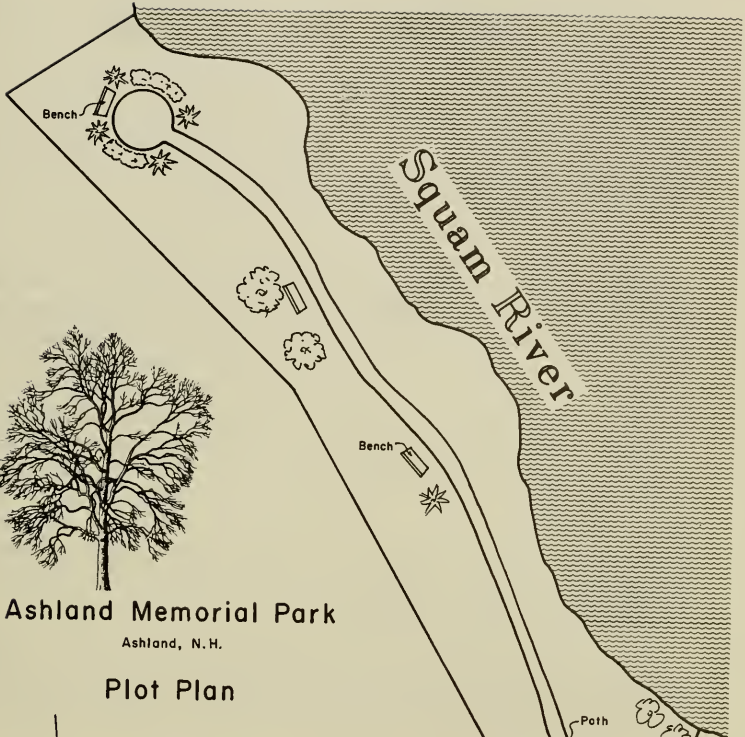
Certain types of commercial and industrial development are essential to a well balanced economy and to broaden the tax base. Ashland citizens have done little to enhance the possibility of attracting growth in these areas. The Planning Board recommends that a voluntary Industrial Development Commission be organized through an active Chamber of Commerce which would work with the local Planning Board, Chamber of Commerce, and Selectmen to promote industry in town and to promote growth through good, sound commercial development by meeting with potential developers and learning of their needs and requirements.

The Planning Board urges that all residents attend future public hearings. If the Zoning Ordinance continues to fail in the future because of a lack of understanding and support, and if citizens are not interested in voluntarily giving of themselves to aid the ills of the community, we

may have not town left worth planning in future years. The longer we take to a positive action, the less there will be left of reasonable taxes, open spaces, uncrowded schools, unspoiled countryside, unpolluted waters, and worthwhile areas for proper commercial, residential, and industrial growth. The community's future is in the hands of an aggressive Planning Board, Chamber of Commerce, Selectmen and a concerned citizenry. There is no room for apathy if the town is to survive as an attractive and desirable community in which to live.

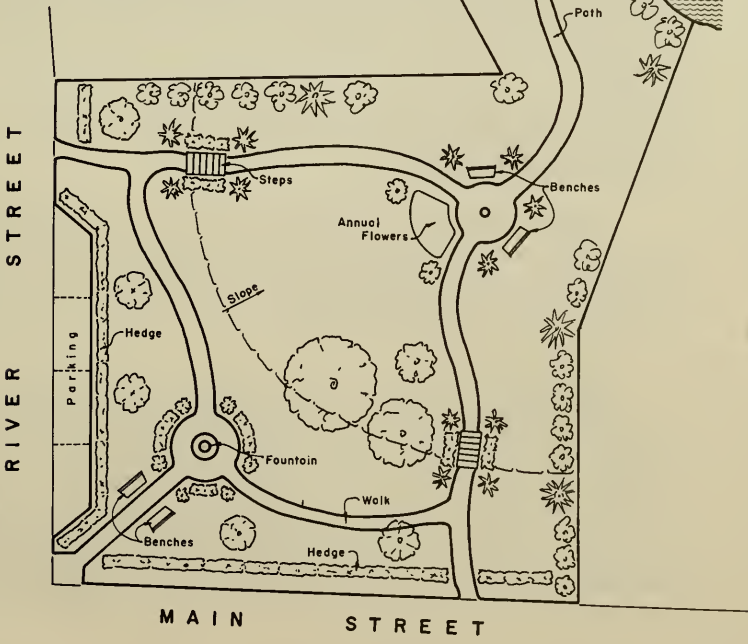
Respectfully submitted,

James H. Rollins, Chairman



**Ashland Memorial Park**  
Ashland, N. H.

**Plot Plan**



## Ashland Memorial Park

The Ashland Memorial Park began as a dream in the hearts and minds of a few public spirited citizens who were concerned about the image projected by our town and for the future development of our community.

The Marine property on the corner of River and Main Streets was for sale and had been for several years. The buildings were in disrepair and rapidly deteriorating. Several real estate agents had tried to sell the property for a business site without success and, there appeared to be little prospect of selling it for a business location for some time to come, due to the fact that new businesses were choosing to build near the exit of Int. 93. What a wonderful place for a park, if only the land went all the way to the river, and what an asset to the town if the property were developed and cared for - but - our little community was already burdened with tax problems and couldn't stand any additional expense. If this was to become a reality, the project must be financed some other way.

The group persistently investigated every angle and possibility and found that Herb Sirles would sell the river frontage between his block and the Havlock property; that matching funds were available for both the purchase and landscaping of the property and that the project would qualify for it; that the Meredith Banks would loan the money to purchase the property and that the services of the University of N. H. were available without charge to help with the landscaping plan.

With so many encouraging facts and with interest growing, several business men obtained a loan, purchased the two parcels of land for a total of \$9,200.00 and gave it to the town for a Memorial Park and the gift was accepted at the town meeting in 1970.

The initial response to the project was heartening, contributions began to come in and many organizations sponsored fund raising events. The Centennial Committee turned in to the town a surplus of \$1,302.01 with the recommendation that it be placed in the Park Fund in memory of Mary Hughes who ably served as chairman of both the Centennial Committee and Memorial Park Committee until her death. The town voted to comply with this request.



Matching Funds were applied for and \$4,600.00 was granted to the town for this project. Through the efforts of James Rollins, a contribution of \$500.00 was obtained from New Hampshire Tomorrow for printing a brochure, letter-heads, envelopes and postage. The brochure is ready and will be mailed out in the near future.

Assistance from many has helped to get this project underway and our sincere thanks go to all, particularly to Ralph Dale of Moultonboro, N. H. for several loads of fill to put in the old garage cellar hole, to Lawson Glidden who kept the lot mowed throughout the summer and Milton Huckins from Holderness who rototilled the lot in the fall, all without charge. With such interest and cooperation, our "dream" will soon become a reality.

In addition to the Federal Grant of \$4,600.00 made to the town, the treasurer, Mrs. Louise Brock, has received \$3,821.78 from all sources making a total amount of \$8,421.78 - an excellent start toward our goal of \$15,000.00.

The plans for this park are in keeping with the recommendations of the Comprehensive Planning Report for Ashland made by the engineers of Atwood and Blackwell, after more than two years of study into the needs, assets and possibilities of our town, and when it is completed it will reflect the civic pride of hundreds of people and be a fitting Memorial for their loved ones for generations to come.

Respectfully submitted,

Pauline E. Glidden

Marion K. Merrill

Co-chairmen



The citizens of Ashland  
wish to express their appreciation to  
**DR. GEORGE HOYT WHIPPLE**  
of Rochester, New York, formerly of Ashland,  
for the generous gift of his family homestead  
to the Town of Ashland  
to be used as an historical museum.



**The Whipple House**

## Report of the Ashland Historical Commission

At the 1969 town meeting, the citizens of Ashland voted to accept the gift of Dr. George H. Whipple of the building and land of the Whipple homestead on Pleasant Street to be used and maintained as an historical building for the preservation and perpetuation of historical articles and for activities related thereto. The Selectmen, who were empowered to appoint a five-member Historical Commission to supervise and govern the operation of the property selected Louise Brock for the one-year term from the Ashland Historical Society, Richard Chisholm for the two-year term from the Historical Society, Robert Proulx for the three-year term from the Historical Society, Kenneth Forbes for the one-year term as the at-large member, and Howard Guyotte for the one-year term as Selectman, ex-officio.

At the first meeting of the Historical Commission held October 28, 1970, Robert Proulx was elected commission chairman, and Richard Chisholm was elected commission secretary. The commission members felt that the most urgent task was to shingle the Whipple House, and under the leadership of Kenneth Forbes, a crew of ten volunteers worked three days to complete the job. The Historical Society paid for the roofing materials at a cost of \$280.00.

It was decided to rent one-half of the Whipple House in order to put the entire operation on a self-sustaining basis so that no tax funds would be required. The Commission felt that by renting a portion of the house, it would be heated during the winter months, and the monthly income could be used for restoration and maintenance purposes. Mr. and Mrs. Will Richard and their young son, Judson, are presently occupying five rooms of the twelve-room house.

Plans are now being formulated for restoring several rooms, setting up exhibits, and opening the museum to the public early this summer. Nearly all of the restoration work will be done by volunteers and all of the expenses will be borne either by the rental income or by financial support from the Ashland Historical Society through its membership drive and other fund-raising activities.

The members of the Historical Commission believe the Whipple House Museum will be a source of pride and enjoyment for all of the citizens of our community as well as our many friends who visit this area each year.

Respectfully submitted,  
Robert Proulx, Chairman

# Ashland Recreation Committee

Report for year ended December 31, 1970

---

## BEACH

Appropriation		\$1,100.00
Payments		
Lifeguards' Salaries	\$1,630.40	
Social Security Tax	77.34	
	<hr/>	\$1,707.74
Deficit paid from Beach-Booster Association earnings		\$ 607.74

## PLAYGROUND

Appropriation		\$1,800.00
Payments		
Recreation Supervisors' Salaries	\$1,085.00	
Maintenance	177.50	
Social Security Taxes	56.88	
Lights	100.00	
Bus Transportation to Beach	295.00	
Repair of Power Mower	3.69	
Playground Supplies	81.93	
	<hr/>	\$1,800.00

Respectfully submitted,

Earl Sanborn, Treasurer

Ashland Beach-Booster Association

# Ashland Beach-Booster Association Report

---

The year 1970 was, as usual, a busy and productive one. Many repairs and improvements were carried out throughout the year.

In January, four Char-Wood stoves were purchased by the Association for the convenience of those who enjoy outdoor cooking. Two of these were placed in the picnic area at the beach and two were installed under the pines at the ball park. These will provide many years of pleasure for out-door enthusiasts.

The Playground program this year was under the direction of Mr. Richard La Plante. Games, arts and crafts, and the regular swimming lessons were included in this year's program.

The Campground opened Memorial Day and closed October 15th, realizing a profit of \$1,500.00, reports Mr. Roland Morrill, Campground Director.

Lifeguard duties were carried out by Mr. Harold (Acer) Proulx with Mr. James Hall acting as assistant lifeguard and swimming instructor. Our thanks to them for keeping our summer safe and accident free.

We are again able to offer a Ski Instruction program which has been set up by Mrs. Robert Proulx. Lessons are held at Glidden's Ski Tow with Mrs. Proulx as Instructor. Forty-five children and one adult enrolled on opening day.

The Beach-Booster Association would like to remind you that meetings are held on the third Monday of each month and that all persons interested in making our recreational facilities the best are invited to attend.

Respectfully submitted,

Edna M. Heath, Secretary

# Report of the Ashland Fire Department

This past year has been a busy one for the fire department. We responded to 45 calls of which one was a fire of major proportions. We appreciate your support and will continue to do our best for you throughout the year.

## Breakdown of Fire Calls

12 Homes and Businesses	2 False Alarms
11 Grass Fires	1 Chimney
10 Mutual Aid	1 Molotov Cocktail
2 Dump	1 Bomb Threat
4 Car Fires	1 Fire Investigation

Respectfully submitted,

Thomas E. Marsh  
Fire Chief

---

## Permits and Licenses

Permits and licenses are necessary for the following and are issued by:

### Forest Fire Warden:

Fire Permits

### Fire Chief:

Oil Burner Permits

### Town Clerk:

Motor Vehicle Tax

Dog License

Birth Certificates

Marriage License

Burial Permits

### Town Office:

Beano License

Junk License

Pistol Permits

Billiard License

Vendor License

Building Inspector

Building Permits

### Health Officer:

Septic Tank Applications

\*Permission must be obtained from the Forest Fire Warden before kindling a fire out of doors including incinerators and outdoor fireplaces, except when the ground is covered with snow.

A seasonal permit may be issued at the discretion of the Warden.

Fishing and Hunting Licenses may be obtained from the following:

Ashland Gun Shop

# Report of the Forest Fire Warden And District Chief

---

During this past year, the public has shown a great deal of cooperation in the prevention of fires. We wish to express our thanks for a job well done.

Your forest fire warden's job would be easier if everyone understood the State laws that govern the kindling of outdoor fires, a synopsis of these laws follows.

## FIRE PERMITS

A fire permit is needed for all outdoor fires in or near woodland anytime the ground is not covered with snow. This includes household waste burning, even if in an incinerator, grass burning, garden trash as well as brush burning (SUCH BURNING IS RESTRICTED BY REGULATION TO BE PRIOR TO 9:00 A. M. and AFTER 5:00 P. M.).

An Air Pollution regulation forbids the burning of household waste in towns where such rubbish is collected by the town.

## EXCEPTIONS

Commercial or industrial burning is allowed under normal conditions with permission of the District Fire Chief and a permit from the Fire Warden.

Camp or cooking fires are allowed on your own property with permission of the Fire Warden. On another's property with written permission of the landowner and permission of the Fire Warden. The Warden can forbid such fires if in a hazardous area. Permits for cooking fires in the White Mountain National Forest can be obtained from the Laconia Office or at the Ranger Stations. Permits are not required in public camp or picnic grounds where fireplaces have been built for this purpose.

## Remember! Only You And I Can Prevent Forest Fires

Fires reported —

STATE	484 fires — 244 acres
DISTRICT	46 fires — 16 acres
ASHLAND TOWN	6 fires — 1 acre

THOMAS E. MARSH  
Forest Fire Warden  
HUBERT C. HARTWELL, JR.  
District Fire Chief

# VITAL STATISTICS

## BIRTHS

Jan. 1, 1970 to Jan. 1, 1971

Date	Name of Child	Name of Father	Maiden Name of Mother
1969			
Dec.			
6	George Alfred Ober, IV	George Alfred Ober, III	Flora Ellen Maahs
21	Alfred Raymond Lyford	Norman E. Lyford	Theima Mary Ferrin
1970			
Mar.			
5	Heidi Marie Merrill	Edward Warren Merrill	Victoria Brenda Rollins
Apr.			
1	Julie Ann Murdock	Francis L. Murdock	Mary Rosella Brooks
7	Terry Lynn Morton	Fred Warren Morton, Sr.	Delia Daisy Comeau
8	Carolyn Jean Hughes	Bernard Lee Hughes	Hazel Grace Bruce
21	Steven Robert Marsh	Harry Robert Marsh	Joyce Elaine Flanders
May			
15	Jeffrey Edouard Dallaire	Norman L. Dallaire	Linda N. Tuite
June			
4	Jill Ann Mudgett	Lewis Fred Mudgett	Kay Winnifred Crowley
13	Brian Kirk Dickinson	Robert Edward Dickinson	Marion Ellen Kilgore
18	Nancy Ann Perry	Albert Oliva Perry	Julia Eva Shaw
30	Timothy Alan Comeau	Robert Henry Comeau, Sr.	Katherine Grace Holt
July			
9	Jennifer Lynn London	Ralph Augustus-London	Judith Ann Cummings
9	Victoria Lynn Thomas	Glenn Lewis Thomas	Carolyn Ober
10	Michelle Starr Hall	Kenneth Learned Hall, Jr.	Beverly Ann Downing
16	John Leon Barney	John Russell Barney	Gail Ann Garrick
Aug.			
8	Jeremy John Hiltz	Willard Guy Hiltz	Garry Golden
22	Jaqueline Marie Proulx	Robert Gerard Proulx	Sharon Lee Wilson
27	Julie Helen May	Raymond Francis May, Jr.	Helen Ruth Nussman
Sept.			
2	Amy Lynn Prince	Arthur Henry Prince	Marie Odette Godville
Nov.			
4	Jennifer Jean Shortt	Alan Phillippe Shortt	Lynn Estel Risley
14	David Paul Boos	Richard Alan Boos	Charlotte Mary Gyszowka
20	Jeremy Wayne Clifford	Arnold Wayne Clifford	Sarah S. Piper
27	Venessa M. VanAalst	Neville William VanAalst	Nancy Mae Metevier
Dec.			
6	Marika Lynn Hughes	John Cutting Hughes	Elaine Althea Avery
14	Scott Stephen Davis	Stephen George Davis	Paula May King
21	Gretchen Lamson	Robert William Lamson	Emilie Marion Rose
30	Todd Christopher Ash	Christopher Robin Ash	Sally Ann Connors



# MARRIAGES

Jan. 1, 1970 to Jan. 1, 1971

Date	Place	Name of Bride & Groom	Date of Birth	Name of Person Performing Ceremony
1969				
Nov. 8	Ashland, N. H.	Brenda Jean Downing Douglas Leroy Pickering	10- 7-51 10- 3-46	Rev. Robert Lamson Ashland, N. H.
1970				
Jan. 17	Bristol, N. H.	Nancy Ann Gilbert Ackerman Gerald Leslie Bliss	6-15-47 4- 4-28	Rev. Ethel Matthews Bristol, N. H.
Feb. 20	Ashland, N. H.	Linda M. Guyotte Raymond A. Brown, Jr.	9-19-51 7-22-48	Rev. Robert Lamson Ashland, N. H.
Mar. 14	Plymouth, N. H.	Marie Odette Godville Arthur Henry Prince	11- 8-51 9- 9-46	Rev. James Watson Plymouth, N. H.
Apr. 18	Ashland, N. H.	Susan Alberta Heath Kerry Albert Harriman	12-31-47 11-14-50	Rev. Robert Lamson Ashland, N. H.
June 12	Ashland, N. H.	Bonnie Lee Ladeau	1-26-52	Rev. Robert Lamson
20	Plymouth, N. H.	Richard Warren Randlett Jean Marie Wright	11- 4-46 7-21-51	Ashland, N. H. Clarence H. Jones
27	Ashland, N. H.	Carroll Bruce Vittum Valerie Jean Hawkins Thomas William McGall	1- 4-45 11-13-51 7-20-45	Plymouth, N. H. Rev. Robert Lamson Ashland, N. H.
July 25	Ashland, N. H.	Pamela Ann Straw Gerald Raymond Bergeron	10- 5-48 10-13-48	Rev. Vincent A. Lawless Durham, N. H.
Aug. 1	Laconia, N. H.	Lucy Ann Stewart	6-16-39	Geo. W. Stafford
15	Ashland, N. H.	Dana Ray Potter Verna Luvine Thomas	5-15-33 5-15-30	Laconia, N. H. Rev. Robert Lamson
22	Holderness, N. H.	John James Collins Kathleen Mary Crawford	8-15-36 2-25-43	Ashland, N. H. Rev. Paul E. Morrisette
28	Ashland, N. H.	John Brent Donoghue Gail M. Sirles Samuel Clarke Murdough	12- 2-40 2-21-40 9-15-33	Concord, N. H. Rev. Albert Snow Durham, N. H.
Sept. 4	Plymouth, N. H.	Jean Hoyt	3-18-32	Philip C. Tapply
8	Laconia, N. H.	Leonard Frank Matthews Sherrie Sue Jackman	5- 6-27 9-28-48	Plymouth, N. H. Kenneth R. Dunlap
26	Bridgewater, N. H.	Bruce Allan Leonard Catherine Lee Jenness Gregory Allen Hughes	10-20-48 3- 3-52 2-25-53	Laconia, N. H. Rev. Ethel L. Matthews Bristol, N. H.
Oct. 3	Ashland, N. H.	Carol Lynn Boisvert	2-26-50	Rev. Joseph Fheaume
23	Ashland, N. H.	David Arthur Greene Danette Alexia Danforth	7-15-50 4- 7-51	Ashland, N. H. Rev. Robert Lamson
24	Laconia, N. H.	Robert Herman Huckins Shirley Gale Rosen David Arthur Marcroft	12-15-41 3- 7-47 3-31-48	Ashland, N. H. J. Bradbury Mitchell Laconia, N. H.
Nov. 8	Holderness, N. H.	Mabel Dorothy Cote James Edson Sargent	3-29-32 8-20-23	Glenn W. Bricker Ashland, N. H.

# DEATHS

Jan. 1, 1970 to Jan. 1, 1971

Date	Name	Age	Place of Birth	Name of Father	Name of Mother
1969					
Dec. 19	William Ross Smith, III	5-M.-20	D. Maine	William Ross Smith, III	Anna Mayberry
26	Doris Stevens	66	England	John Smith	Ada Ilatt
1970					
Jan. 3	Ralph G. Gilpatrick	85	N. H.	Clarence Gilpatrick	Florence Welsh
11	George Charles Dickey	76	N. H.	Charles Dickey	Delia Philps
25	Vivian Frances Kopp	69	N. H.	Augustus Plante	Anna B. Ellsworth
Feb. 2	Delma G. Simpson	52	Vt.	Chester Simpson	Julia _____
Mar. 18	Joseph M. Prividi	87	Italy	Not Known	Not Known
Apr. 23	Orrell Everett Warner	64	Vt.	Not Known	Not Known
28	Helen E. May	63	N. H.	Edward Woodward	Alice Bennett
June 1	Dorothy Anna Darling	74	N. H.	William D. Darling	Nellie P. Knowles
3	Evelyn L. McNamara	46	Mass.	Dennis J. Horrigan	Doris Tordoff
12	Winnie Daniels Hunt	91	N. H.	Charles Daniels	Nina Whitten
22	Avis J. Baker	93	Mass.	Samuel H. Baker	Mary Burns
July 13	Francis H. Brock	70	N. H.	John C. Brock	Grace E. Drew
16	Lyman Foster Batchelder	74	N. H.	Frank E. Batchelder	Imogene Smith
18	Brian A. Mills	21	N. H.	Floyd Mills	Rowena Tibbetts
Aug. 1	Herman A. Wright	55	N. H.	Frank Wright	Rosalie _____
16	Patricia Louise Dudley	24	N. H.	Bernard C. Hinds	Phoebe Carman
29	Jonathan Claire Peaslee	91	N. H.	Jacob Peaslee	Eunice _____
Sept. 19	Ellen J. Brown	66	N. Y.	James Cowan	Isabel Sullivan
19	Irving E. Brown	86	N. H.	John Brown	Emma _____
Nov. 3	Harold A. Heath	67	Vt.	Charles Heath	Flora Corey
14	Robert A. Johnson	84	N. H.	Nathaniel Johnson	Addie Hardy
22	Alice V. Suffill	79	N. H.	Frank Cote	Elizabeth LaFrance
30	Elise Eastman	85	N. H.	Charles Spiller	Ida Thompson
Dec. 1	Bernice T. Keane	59	N. H.	Roy Wilkins	Florence Commette
3	Dorothy E. Baynton	67	Mass.	Ernest J. Smith	Esther Eyre
14	Lillian Watson	89	N. H.	George Roe	Laura _____

**DETAILED INVENTORY**  
**of the**  
**TOWN OF ASHLAND**  
**New Hampshire**

---

*NOTE*

\* *Veterans' Exemption \$50.*

\*\* *Over "70" Exemption \$5,000.*

\* (2) *Veterans' Exemption \$100.*

† *Blind Exemption \$1,000.*

---

**For the Year Ending**  
**DECEMBER 31, 1970**

## Resident

<i>Owner and Description</i>	<i>Total Valuation</i>	<i>Net Assessible</i>	<i>Amount Tax</i>
Abear, Ronald M. & Marcelle F.			
House, Garage & Land - Thompson St.	18,950.	18,950.	625.35
Abear, Ronald M. & Marcelle F.			
House, Garage & Land - Thompson St.	17,600.	17,600.	580.80
Ackerman, Russell R. & Florence A.			
House, Garage, Sheds & Land - Carr Ave.	14,070.	14,070.	464.31
Ackerman, Russell R. & Florence A.			
Land - Carr Ave.	570.	570.	18.81
Addison, Clarence & Harriet			
House, Garage, Shed & Land - Collins St.	11,814.	11,814.	389.87
Addison, Clarence & Harriet			
House, Shed & Land - Collins St.	11,440.	11,440.	377.52
Aldrich, Dwight H. & Elizabeth			
62 Belmont St., Reading, Mass. 01867			
House, Garage & Land - River St.	18,520.	18,520.	611.16
Allen, W. Gordon & Mary			
15 Wesleyan Ave., Providence, R. I.			
Cottage & Land - Little Squam	19,215.	19,215.	634.10
Alvord, Mrs. Buell			
RFD Plymouth, N. H.			
House, Garages, Pump House & Land - N. Ashland Rd.	69,182.	69,182.	2,283.00
Amsden, Orin H. & Elsie G.			
Rte. 2 Box 696, Newport, N. H. 03773			
Camp & Land - Amsden Rd.	2,055.	2,055.	67.82
Anderson, Alfred & Catherine			
Land - Squam Shores, River St.	3,500.	3,500.	115.50
Anderson, Barbara			
3 Russell St., c/o Mrs. Harl Pease Plymouth, N. H.			
House & Land - Thompson St.	18,000.	18,000.	594.00
Andrejkovics, Stephen			
397 Upland St., Westbury, N. Y. 11590			
Cottage & Land - Little Squam	15,600.	15,600.	514.80
Ash, Carroll & Laetitia (100% Disability)			
House, Garage & Land - Spring St.	12,110.	12,110.	
Ash, Carroll & Laetitia			
House & Land - Thompson St.	6,748.	6,748.	222.68
Ashland Lumber Company c/o Walter Hill			
Office, Sheds & Land - N. Main	19,610.	19,610.	647.13
Austin, James			
Drug Store & Land - Main St.	34,310.	34,310.	1,132.23
Austin, James & Betty			
House, Barn & Land - Depot St.	16,670.	16,670.	550.11
Austin, James			
House & Land - Winter St.	8,390.	8,390.	276.87

## R e s i d e n t

<i>Owner and Description</i>	<i>Total Valuation</i>	<i>Net Assessible</i>	<i>Amount Tax</i>
Austin, James			
Trailer, off Main St.	980.	980.	32.34
Avery, Alma			
House, Shed & Land - S. Main	11,345.	11,345.	374.39
Avery, Bernard & Christine			
House & Land - Thompson St.	28,100.	28,100.	927.30
Avery, B. Fred			
House & Land - Thompson St.	18,500.	18,500.	610.50
Avery, Harold K.			
Land - S. Main	1,600.	1,600.	52.80
Avery, Harold & Faye *			
House & Land - S. Main	14,570.	14,570.	430.81
Avery, Raymond			
House & Land - S. Main	7,180.	7,180.	236.94
Avery, Richard S.			
Barn, Mobilhome & Land - off Rte. 3	15,840.	15,840.	522.72
Ayer, Helen F.			
16 Pleasant St., Plymouth, N. H.			
Land - off Rte. 3, N	7,200.	7,200.	237.60
Austin, James & Bavis, Deane C.			
Cabins, Pool, Hall - River St.	18,945.	18,945.	625.18
House & Land - River St.	19,740.	19,740.	651.42
Baert, James & Doris			
House & Land - Leavitt Hill	27,760.	27,760.	916.08
Baker, Delia *			
House & Land - Hill St.	11,825.	11,825.	340.23
Baker, Harold P. & Marion B. *			
House & Land - N. Main	19,155.	19,155.	582.11
Baker, Maude H. **			
House & Land - Glove St.	4,425.	4,425.	146.03
Baker, Richard & June *			
House & Land - School St.	11,110.	11,110.	316.63
Balestra, Louis J. & Mildred J.			
93 Scribner Rd., Fremont, N. H. 03044			
Land - Morton Rd.	960.	960.	31.68
Barcomb, Wayne			
Cohasset, Mass.			
Land - Rte. 175	2,235.	2,235.	73.75
Barney, John *			
Market Bldg. & Land - Mill St.	28,230.	28,230.	881.59
Barney, Alice			
House & Land - Mill St.	4,190.	4,190.	138.27
Bartlett, Jesse & Mary *			
House & Land - Depot St.	12,280.	12,280.	355.24
Bartoszewicz, Fred J. & Helen A.			
25 Bent Ave., Malden, Mass. 02148			
Cottage & Land - River St.	7,685.	7,685.	253.61
Bastow, Maude **			
House & Land - Highland St.	18,725.	18,725.	617.92

## Resident

<i>Owner and Description</i>	<i>Total Valuation</i>	<i>Net Assessible</i>	<i>Amount Tax</i>
<b>Batchelder, Henrietta M.</b>			
170 Lynn St., Peabody, Mass.			
House, Barns, Milkroom, Shed &			
Land - Owl Brook Rd.	29,160.	29,160.	962.28
House, Sheds & Land - Owl Brook Rd.	17,980.	17,980.	593.34
Land - (Blanchard)	5,795.	5,795.	191.24
<b>Bates, Henry C. &amp; Phyllis F. *</b>			
House, Shed & Land - Depot St.	12,650.	12,650.	367.45
<b>Bavis, Clifton &amp; Joyce</b>			
Land - River St.	625.	625.	20.62
House, Barn & Land - River St.	23,530.	23,530.	776.49
<b>Bavis, Neale &amp; Arlene</b>			
House & Land - Thompson St.	18,700.	18,700.	617.10
<b>Beard, J. Carlton</b>			
House & Land - S. Main	27,410.	27,410.	904.53
<b>Beaman, Ralph J. &amp; Jacklyn J.</b>			
House & Land - Thompson St.	18,970.	18,970.	626.00
<b>Beaton, William V. &amp; Dorothy M.</b>			
81 Gardiner St., Lynn, Mass. 01901			
Cottage & Land - River St.	7,365.	7,365.	243.05
<b>Beede, Earl J. &amp; Patricia J.</b>			
House & Land - N. Main	22,130.	22,130.	730.29
<b>Belknap, County of</b>			
Laconia, N. H. and			
Perkins, Richard			
84 Stevens St., Taunton, Mass.			
House & Land - School St.	2,400.	2,400.	
(County Owned)			
<b>Bergen, Elston Hunt III &amp; Nancy W.</b>			
49 Upland Dr., W. Hartford, Ct.			
Land - N. Ashland Rd.	5,825.	5,825.	192.22
<b>Bergeron, Raymond &amp; Pauline *</b>			
House & Land - Church St.	11,860.	11,860.	341.38
<b>Berry, Lawrence &amp; Aura *</b>			
House, Barn & Land - Thompson St.	15,720.	15,720.	468.76
<b>Berry, Irene M. **</b>			
House & Land - Carr Ave.	15,200.	10,200.	286.80
<b>Bessom, Helen</b>			
House, Shed, Barn & Land - Sanborn Rd.	14,855.	14,855.	490.22
Cottage & Land - Sanborn Rd.	6,060.	6,060.	199.98
<b>Bilheimer, Mary C.</b>			
House, Garage & Land - Depot St.	22,590.	22,590.	745.47
<b>Bilodeau, Alfred T.</b>			
House, Garage & Land - S. Main	4,305.	4,305.	142.07
<b>Bilodeau, Clara L. **</b>			
House, Shed, Barn & Land - S. Main	9,870.	9,870.	160.71
<b>Bienvenue, Roland L. &amp; Jeanne</b>			
391 Salem St., Lawrence, Mass. 01843			
Cottage & Land - Squam Shores	15,790.	15,790.	521.07

## R e s i d e n t

<i>Owner and Description</i>	<i>Total Valuation</i>	<i>Net Assessible</i>	<i>Amount Tax</i>
Bilodeau, Howard & Louise *			
House & Land, N. Avenue	25,010.	25,010.	775.33
Bilodeau, Theodore P. & Mary F.			
House, Barn & Land - Mill St.	11,150.	11,150.	367.95
Blake, Margaret			
House & Land -Cottage St.	14,075.	14,075.	464.47
Blake, Albert			
Garage & Shop - Cottage St.	1,770.	1,770.	58.41
Bilodeau, Theodore J.			
House, Shed & Land - Thompson St.	11,405.	11,405.	376.37
Blanchard, Gerald & Carole			
House, Shed & Land - Mill St.	8,265.	8,265.	272.75
Blenkhorn, Frederick			
2526 S. Peninula Dr., Daytona Beach, Fla. 32018			
Cottage & Land - Little Squam	19,560.	19,560.	645.48
Blenkhorn, Carl F.			
168 Hilltop St., Milton, Mass. 02186			
Cottage & Land - Little Squam	19,705.	19,705.	650.26
Boisvert, Alma **			
House, Barn & Land - Thompson St.	14,850.	9,850.	325.05
Boisvert, Arthur & Elizabeth *			
Garage & Land - River St.	1,565.	1,565.	51.65
House, Cottage, Barn & Land - N. Main	18,125.	18,125.	598.12
House & Land - Thompson St.	15,250.	15,250.	453.25
House & Land - River St.	10,810.	10,810.	356.73
Boston & Maine R. R.			
c/o A. E. Regan, PPTy Tax Comm. 150 Causeway St., Boston, Mass. 02114			
Land - N/S Depot St.	3,900.	3,900.	128.70
Boynton, Edward C.			
House & Land - off Main St.	16,620.	16,620.	548.46
Bouba, Joseph & Anna			
11 Kerry Lane, Nashua, N. H. 03060			
Restaurant, 4 cottage & Storage Bldg. - Little Squam Bridge	37,245.	37,245.	1,229.09
Boynton, Walter & Myrtle *			
House & Land - Main St.	9,940.	9,940.	278.02
Brace, Leonard T. & Shirley M. *			
House & Land - Mill St.	9,150.	9,150.	251.95
Bragg, Robert L. & Shirley E. *			
Mobil Home & Land - N. H. Rd.	2,050.	2,050.	17.65
Brazeau, Alfred H. & Delcie A. *			
House & Land - Washington St.	13,685.	8,685.	286.61
Brock, Francis H. & Louise A.			
House, Garage & Land - Highland St.	16,605.	16,605.	547.96
Brosius, Richard L. & Ona *			
House & Land - Reed's Rd.	10,870.	10,870.	308.71

## R e s i d e n t

<i>Owner and Description</i>	<i>Total Valuation</i>	<i>Net Assessible</i>	<i>Amount Tax</i>
Brown, Edward A. & Josephine A. *			
House & Land, Thompson St.	26,370.	26,370.	820.21
Brown, Howard R. & Ida A. *			
House & Land - Winter St.	9,570	9,570.	265.81
Brown, Frederick E. & Phyllis K.			
Holderness, N. H.			
Land - Amsden Land	1,905.	1,905.	62.86
Brown, Robert J.			
Land - N. Main	2,240.	2,240.	73.92
Brown, Roger R. & Laura D.			
House & Land - Winter St.	9,465.	9,465.	312.35
Brunt, George H. & Eva *			
House, Garage & Land - Pleasant St.	17,625.	17,625.	531.62
House, Land - off Main St.	7,120.	7,120.	234.96
Brunt, Harold R. & Brenda			
House & Land - S. Main St.	11,065.	11,065.	365.14
Brunt, William, Jr. *			
House, Garage & Land - River St.	8,735.	8,735.	238.26
Brunt, William Sr. *			
House & Land - S. Main St.	11,400.	11,400.	326.20
Brunt, Yvonne *			
House & Land - River St.	10,060.	10,060.	281.98
Buckman, Harold V. & Brice			
House, Land, Shed & Barn - Depot St.	14,840.	14,840.	489.72
Buettner, Charles A.			
1 Fox Lane, Lattingtown, N. Y. 11560			
Camp & Land - N. Ashland Rd.	6,720.	6,720.	221.76
Bump, Donald			
House & Land - Depot St.	13,030.	13,030.	429.99
Land - Depot St.	545.	545.	17.98
Land - off Depot St.	480.	480.	15.84
Burns, Russell E. & Dorothy T.			
2 Webster St., Malden, Mass.			
House & Land - Owl Brook Rd.	9,200.	9,200.	303.60
Burke, Raymond R. & Theda E.			
House & Land - Murray St.	10,475.	10,475.	345.67
Calley, Lester			
Ashland, N. H.			
House & Land - Rte. 3 South	11,565.	11,565.	381.65
Calley, Roger W. & Pauline B.			
House & Land - Rte. 3	36,720.	36,720.	1,211.76
Cottage & Land - Rte. 3	24,175.	24,175.	797.78
Cottage & Land - Rte. 3	9,840.	9,840.	324.71
Carter, Webster L. & Benjamin C. & Maloney, Josephine C.			
22 Chapel St., Bridgeport, Ct. 06600			
House & Land - Collins St.	7,055.	7,055.	232.82



## Resident

<i>Owner and Description</i>	<i>Total Valuation</i>	<i>Net Assessible</i>	<i>Amount Tax</i>
Carter, Benjamin C. Plymouth, N. H. Land & Buildings - Collins St.	1,300.	1,300.	42.90
Cata Corporation 11 Redwood Rd., Newton Mass. 02159 House, Garage, Barn & Land - Rte. 3	63,055.	63,055.	2,080.81
Chaisson, Aurol & Florence * House, Garage-Shop, Shed & Land - Summer St.	16,055.	16,055.	479.81
Chalbeck, Reynold P. R.F.D. 1 Box 271A; Manchester, N. H. Cottage, Shed & Land - Little Squam	20,035.	20,035.	661.15
Champney, Clifford & Lorraine R.F.D. 3, Plymouth, N. H. Trailer & Land - No. Ashland Rd.	3,100.	3,100.	102.30
Champney, Roger E. & Pauline B. R.F.D. 3, Plymouth, N. H. Land - No. Ashland	350.	350.	11.55
Chase, Lillian 81 Langdon St.; Plymouth, N. H. Land - No. Ashland Rd.	2,750.	2,750.	79.20
Chisholm, Richard M. & Jean B. House, Garage, Barn, Shed & Land - So. Main St.	29,090.	29,090.	959.97
Cilley, John C. & Clara M. * House, Garage, Shop & Land - North Ave.	10,640.	10,640.	301.12
Cilley, Olive ** House, Shed, Barn & Land - School St.	18,090.	13,190.	435.27
Cilley, Ralston K. & Kathleen D. * House, Garage & Land - School St.	9,650.	9,650.	268.45
Clark, Edward A. Box 1, No. Woodstock, N. H. Land - No. Ashland	1,550.	1,550.	51.15
Clark, Victor & Ruth House & Land - River St.	7,505.	7,505.	247.66
Claveau, Gustave - Estate House, Shed, Garage & Land - River St.	13,680.	13,680.	451.44
Colachico, Albert J. & Goyette, Donna E. 24 Dunelm Rd.; Bedford, Mass. 01730 Land - Thompson St.	3,420.	3,420.	112.86
Concel, Inc. 1133 Avenue of the Americas, N. Y. 10036 Land & Buildings	176,145.	176,145.	5,812.79
Conley, Grant W. & Elizabeth P. 156 Lakeside Dr. Milford, N. H. 03104 Land - River St.	4,500.	4,500.	148.50

## R e s i d e n t

<i>Owner and Description</i>	<i>Total Valuation</i>	<i>Net Assessible</i>	<i>Amount Tax</i>
Conway, James F. & Grace R. 823 Andover St. Lowell, Mass. House, Sheds, Garage, Barns, Swimming Pool - Owl Brook Rd.	17,995.	17,995.	593.83
Conway, Richard F. & Eleanor C. 61 Elm St.; No. Billerica, Mass. 01821 Land & Trailer - Thompson St.	5,060.	5,060.	166.98
Land - Thompson St.	990.	990.	32.67
Copenhaver, L. B. & Rosemary No. Woodstock, N. H. 03262 Cottage & Land - Little Squam Lake	26,125.	26,125.	862.13
Cote, Edward E. Jr. & Linda E. * House & Land - Thompson St.	16,100.	16,100.	481.30
Cote - Gould Land (c/o J. E. Cote) Land - Collins St.	560.	560.	18.48
Cote, John E. ** House, Barn & Land - Depot St.	13,265.	8,265.	272.74
Cote, John H. House, Shed, Barn & Land - Cottage St.	15,395.	15,395.	508.04
Cote, Vincent (c/o H. L. Cote) * House, Carport & Land - Winter St.	14,360.	14,360.	423.88
Crane, William A. 1726 Beacon St., Brookline, Mass. 02146 Land - River St.	715.	715.	23.59
Lot - Highland St.	325.	325.	10.73
Barn & Land - Highland St.	8,400.	8,400.	277.20
Land - Highland St.	2,255.	2,255.	74.41
Land - Highland/Owl Brook Rd.	1,580.	1,580.	52.14
Land - Owl Brook Rd.	2,030.	2,030.	66.99
Building & Land - River St.	2,400.	2,400.	79.20
Land - Highland St.	765.	765.	25.25
House & Land - Highland St.	21,070.	21,070.	695.31
Land - Highland to Rte. 3 & Squam River	1,070.	1,070.	236.44
Land - River St.	7,165.	7,165.	35.31
Cushing, Arthur E. 203 High St., Brookline, Mass. 02146 Cottage & Land - Candle Shores	5,465.	5,465.	180.35
Cushing, John J. & Jeanette A. 50 Minot Ave., Lynn, Mass. 02745 Land - River St.	2,850.	2,850.	94.05
Cottage & Land - River St.	7,790.	7,790.	257.07
Currier, Everett B. & Gladys House & Land - Murray St.	11,170.	11,170.	368.61
Crowley, R. Carlene 98 Garden St., Hartford, Ct. 06105 Cottage & Land - Little Squam Rd.	20,430.	20,430.	674.19
Cummings, Arnold & Norma * House & Land - Depot/Church Sts.	15,680.	15,680.	467.44

## R e s i d e n t

<i>Owner and Description</i>	<i>Total Valuation</i>	<i>Net Assessible</i>	<i>Amount Tax</i>
Crowley, Carl E. & Grace House & Land - S. Main St.	21,150.	21,150.	697.95
Cross, Russell * Land - off Rte. 3	250.	250.	
Cross, Arthur L. * Mobile Home - Cross Rd.	2,225.	2,225.	23.42
Cross, Lester O. House & Land - Cross Rd.	11,160.	11,160.	368.28
Cross, Richard & Gloria * House & Land - Thompson St.	14,160.	14,160.	417.28
Croft, Lorraine A. * House & Land - Washington St.	13,790.	13,790.	405.07
Crawford, Emma Heirs c/o J. M. Blake, Tilton, N. H. House & Land - Spring St.	10,955.	10,955.	361.52
Cobb, Myrtle M. 40 Shirley St., Winthrop, Mass. Land - Carr Ave.		1,500.	49.50
Dame, Sherburne House, Garage, Shed & Land - Winter St.	12,620.	12,620.	416.46
Danforth, Floyd & Virginia * House, Garage, Shed & Land - School St.	11,530.	11,530.	330.49
Deachman, William J. & Katherine K. House, Garage, Shed & Land - Thompson St.	17,630.	17,630.	581.79
DeFigueredo, Nancy A. 35 Langholm Drive; Nashua, N. H. House, Shed & Land - Main St.-Rear	7,230.	7,230.	238.59
Defosses, Philip & Rita * House, Shed & Land - N. H. Rd.	5,290.	5,290.	124.57
Delory, William H. Jr. & Gertrude R. 14 Highland Ave.; Stoneham, Mass. House, Garage & Land - Sanborn Rd.	14,250.	14,250.	470.25
Derosia, Leo R.F.D. Plymouth, N. H. House & Land - No. Ashland	7,815.	7,815.	257.90
Dicey, Arthur R., Sr. ** House & Land - Winter St.	8,500.	3,500.	115.50
Dion, Lorenzo H. & Lola M. * ** House, Barn & Land - Mill St.	10,200.	5,200.	121.60
Doggett, Edward M. Plymouth, N. H. Land - No. Ashland	1,000.	1,000.	33.00
Doggett, Edward N. & Joan Land - Main St. Post Office Bldg. - Main St.	4,800. 46,260.	4,800. 46,260.	158.40 1,526.58

## R e s i d e n t

<i>Owner and Description</i>	<i>Total Valuation</i>	<i>Net Assessible</i>	<i>Amount Tax</i>
Restaurant & Land - No. Main St.	17,500.	17,500.	577.50
Land - Hillside Ave.	1,000.	1,000.	33.00
House, Barn & Land - Highland St.	15,985.	15,985.	527.51
Dow, Sam E.			
House, Barn & Land - Hill St.	9,650.	9,650.	318.45
Downing, Roland C. & Janet L. Campton, N. H.			
Land - River St.	2,080.	2,080.	68.64
Downing, Leslie M.			
House & Land - Rte. 175	18,045.	18,045.	595.48
Downing, Thomas & Dorothy Cutler Rd.; Hudson, N. H. 03051			
Land - River St.	2,500.	2,500.	82.50
Drowne, Alton L. Hudson, N. H. 03051			
Camp & Land - Owl Brook Rd.	2,380.	2,380.	78.54
Duclos, Doris A. & Joseph A. House, Garage, Barn & Sheds - No. Main St.	15,744.	15,774.	520.54
Duclos, Leo J. & Adrienne M. House & Land - Mill St.	5,280.	5,280.	174.24
Dudley, Richard M. & Priscilla P. Apt. 31, 290 Corey Rd.; Brighton, Mass. 02146			
Cottage, Sheds & Land - Little Squam	17,375.	17,375.	573.38
Duguay, Leonard & Margaret M. * Store, Apt., Sheds & Garage & Land - River St.	20,910.	20,910.	640.03
Duncklee, Mildred Rumney, N. H. 03266			
Land - No. Ashland Rd.	1,265.	1,265.	41.74
Dupuis, Edward A. & Dorothy * House & Land - Hill St.	21,410.	21,410.	656.53
Eastman, Malcolm C. House, Barn, Shed & Land - River St.	12,740.	12,740.	420.42
Eastman, Philip M., Jr. * Land - River St.	3,575.	3,575.	117.98
House, Garage & Land - N. Main St.	23,100.	23,100.	712.30
Eastman, Thelma * House, Cottage & Land - River St.	14,440.	14,440.	426.52
Emerson, Gertrude Lincoln, N. H. 03251			
Cottage & Land - Squam Shores	8,290.	8,290.	273.57
Emerson, Harold * House & Land - Thompson St.	14,860.	14,860.	440.38
Ernest, Suzie ** House, Sheds & Land - Highland St.	18,300.	13,300.	438.90
Ewens, Eric E. Jr. & Winifred Land - N. H. Rd.	865.	865.	28.54

## R e s i d e n t

<i>Owner and Description</i>	<i>Total</i> <i>Valuation Assessible</i>	<i>Net</i>	<i>Amount</i> <i>Tax</i>
Evans, Albert & Phyllis 11 Duncklee St., Newton Highlands, Mass.			
Land - Little Squam	7,260.	7,260.	239.58
Cottage & Land - Little Squam	25,760.	25,760.	850.08
Faulkner, James E., Jr. & Anna M. House & Land - Mill St.	8,410.	8,410.	277.53
Field, Logan S. 6 Martin Rd., Weston, Mass. 02193			
Cottage, Shed & Land - Little Squam	24,675.	24,675.	814.28
Fisher, Leroy E. * R.F.D. #3 Plymouth			
House & Land - N. Ashland	17,230.	17,230.	518.59
Flanders, Charlie M. & Cynthia L. House, Garage & Land - River St.	11,725.	11,725.	386.92
Flanders, Lawrence M. & Mary M. House, Garage & Land - Carr Ave.	14,720.	14,720.	485.76
Fligg, Allen & Florence * House & Land - Thompson St.	11,620.	11,620.	333.46
Foley, Frank W. & Son, Inc. 48 Jackson St., Laconia, N. H. 03246			
Land - N. Main St.	3,600.	3,600.	118.80
Station & Land - N. Main St.	12,390.	12,390.	408.87
Forbes, Elsie 1/2 House & Land - Mill St.	3,250.	3,250.	107.25
Forbes, J. Kenneth & Eleanor House, Shed, Barn & Land - Highland St.	20,020.	20,020.	660.66
Land - Gordon St.	205.	205.	6.76
Forbes, Phyllis † 149 Allen St., Walpole, Mass. 02081			
Mobile Home & Land - S. Main St.	1,790.	790.	26.07
Forest Lands, Inc. 14 Kilby St., Boston, Mass. 02109			
Land - Lambert Rd.	3,840.	3,840.	126.72
Foster, E. Lorraine House & Land - Hillside Ave.	11,000.	11,000.	363.00
French, Elsie 499 Purchase St., Milford, Mass. 01757			
House, Barn & Land - Leavitt Hill	22,355.	22,355.	737.72
Frost, Letitia M. House & Land - S. Main St.	14,750.	14,750.	486.75
Frost, Merle House, Barn & Land - Pleasant St.	23,240.	13,240.	436.92
Gallup Lumber Company c/o Concord Lumber Co., Box 469, Concord, N. H.			
Buildings & Land - Old Rte. 3	35,450.	35,450.	1,169.85
Galvin, Jeanne 373 Farmington Ave.,			

## R e s i d e n t

<i>Owner and Description</i>	<i>Total Valuation</i>	<i>Net Assessible</i>	<i>Amount Tax</i>
Hartford, Ct. 06119			
Land - River St.	3,850.	3,850.	127.05
Gammons, Philip E. & Gloria R. *			
House, Barns, Shed & Land - Highland St.	21,370.	21,370.	655.21
Gendron, Robert O. & Louise G. 183 Hinchley, St., Somerset, Mass. 02726			
Building & Land - Owl Brook Rd.	4,230.	4,230.	139.59
Georgia, David No. Woodstock, N. H.			
Land - Squam Shores	3,500.	3,500.	115.50
Gilbert, Paul R. 1940 Park Beach Drive, Aberdeen, Md. 21001			
Shed & Land - Owl Brook Rd.	2,195.	2,195.	72.44
Gilbert, Wilkin A. House, Shed & Land - Collins St.	4,150.	4,150.	136.95
Gillis, William 89 Pearl St., Brookline, Mass. 02146			
Cottage, Shed, Garage & Land - Little Squam	22,995.	22,995.	758.83
Gilpatrick, Vera F. R.F.D. 3, Plymouth, N. H. 03264			
House, Sheds, Garage & Land - No. Ashland	5,450.	5,450.	179.85
Gilman, Martin A. 56 Bloomfield St., Lexington, Mass.			
Land - Sanborn Rd.	2,800.	2,800.	92.40
Giroux, Roland A. & Pauline E. Holderness, N. H.			
Buildings & Land - Rte. 175	58,195.	58,195.	1,920.44
Gringas, Hiram R. & Leo R. * ** House, Shed & Land - Mill St.	12,130.	7,130.	185.29
Glidden, Lawson W. Jr. House, Shed, Barn & Land - Highland St.	22,775.	22,775.	751.58
Glidden, Lawson W. House, Barn, Sheds & Land - Highland St.	34,085.	34,085.	1,124.80
Land & Barn - Rte. 3	720.	720.	23.76
Ski tow & sheds - Highland St.	5,650.	5,650.	186.45
Glidden, John E. & Marjorie House, Garages, Shed & Land - Highland St.	23,300.	23,300.	768.90
Glidden, Thomas W. & Bobette Y. R.F.D. Plymouth, N. H. 03264			
House & Land - No. Ashland Rd.	17,700.	17,700.	584.10

## R e s i d e n t

<i>Owner and Description</i>	<i>Total Valuation</i>	<i>Net Assessible</i>	<i>Amount Tax</i>
Gilman, Martin & Mildred 56 Bloomfield St., Lexington, Mass. 02173			
Land - off Sanborn Rd.	480.	480.	15.84
Golden, Daniel P. & Nancy B. 147 Union Ave., Laconia, N. H.			
Apt. Bldg. & Land - So. Main St.	20,330.	20,330.	670.89
Goodwin, Lester R.F.D. Plymouth, N. H.			
Trailer, Barn & Land - Airport Rd.	3,570.	3,570.	117.81
Guyotte, Alphonse & Dorothy Apt. House & Land - Main St.	26,700.	26,700.	881.10
Bldg. & Land - Main St.	5,500.	5,500.	181.50
Guyotte, Howard J. Apt. House & Land - Highland St.	10,996.	10,996.	362.87
Guyotte, Howard A. & Irene Warehouse & Land - Glove St.	4,900.	4,900.	161.70
Apt. House & Land - Glove St.	16,185.	16,185.	534.10
Guyotte, Nelson S. House, Barn & Land - So. Main St.	12,390.	12,390.	408.87
Guyotte, Philip P. & Ruth A. * Apt. House & Land - Pleasant St.	25,570.	25,570.	793.81
Apt. House & Land - Mill St.	11,160.	11,160.	368.28
Guyotte, Rose D. House & Land - Mill St.	15,030.	15,030.	495.99
Goodwin, Ruby & Leslie * R.F.D. 3, Plymouth, N. H.			
House, Shed & Land - No. Ashland Rd.	5,010.	5,010.	115.33
Grandmont, Ethel ** 1/2 House & Land - Mill St.	3,250.		
Gray, Cyrus * House, Shed & Land - off Rte. 3	13,750.	13,750.	403.75
Graton, Doris I. House, Garage, Shed & Land - Rte. 3	42,515.	42,515.	1,403.00
Greber, Clemens & Amanda ** House, Sheds, Barn & Land - River St.	16,850.	11,850.	391.05
Greene, Raymond & Rebecca * House, Barn & Land - Highland St.	29,280.	29,280.	916.24
Greenwood, Hazel Ashland, N. H.			
House & Land - School St.	8,970.	8,970.	296.00
Gregorovic, Rudy & Mary 14-14 30 Ave., Astoria, L. I., N. Y.			
Land - No. Main St.	1,000.	1,000.	33.00
Grenier, Ronald R. & Leona R. 14 Maple St., Dover, N. H. 03820			
Cottage & Land - River St.	14,300	14,300.	471.90

## Resident

<i>Owner and Description</i>	<i>Total Valuation</i>	<i>Net Assessible</i>	<i>Amount Tax</i>
Griffin, Julia **			
House, Sheds, Barn & Land - Leavitt Hill	13,680.	8,680.	286.44
Guidotti, Christine M.			
House & Land - Highland St.	30,240.	30,240.	997.92
Haines, Archie Estate of			
House & Land - River St.	10,695.	10,695.	352.94
Hagquist, Carl O. & Nelson, Marianne			
House & Land, River St.	19,200.	19,200.	633.60
Hall, Charles G. Heirs			
House & Land - Spring St.	13,620.	13,620.	449.46
Hall, Kenneth & Beverly *			
House & Land - Collins St.	9,420.	9,420.	260.86
Hall, Lewis			
2 Camden Rd., Claremont, N. H.			
Land - Washington St.	2,200.	2,200.	72.60
Hampshire Oil Co.			
Box 525, Laconia			
Station & Land - Main St.	29,540.	29,540.	974.82
Hanson, Walter & Ruby O.			
R.F.D. 3, Plymouth, N. H.			
House & Land - N. Ashland	10,485.	10,485.	346.00
Harding, Elroy B. & Joan M.			
House & Land - Winter/Glove	8,355.	8,355.	275.72
Harlan, W. G.			
47 Valley Rd., Bronxville, N. Y.			
Cottage & Land - River St.	8,370.	8,370.	276.21
Cottage & Land - River St.	4,170.	4,170.	137.61
Harr, Mrs. Kenneth			
5 Cyprus Lane, Bayville L. I., N. Y.			
(Tagliabou, Frederick E. Jr. & Alma)			
(Runnerstrom, Lillian, Ryan & Edith)			
Land - End of Owl Brook Rd.	1,780.	1,780.	58.74
Harriman, Albert J., Jr. & Shirley E. *			
House, Shed, Garage &			
Land - Depot St.	17,320.	17,320.	521.56
Harriman, James L.			
69 Thorndike St., Concord, N. H.			
Boathouse - Little Squam River	1,435.	1,435.	47.36
Harriman, James T.			
RFD Plymouth			
House, Barn & Land - S. Main St.	10,565.	10,565.	348.64
Harris, George W. Jr., & Betsy C.			
394 Ledge Rd.			
Pelham, N. H.			
Land - River St.	2,590.	2,590.	85.47
Harris, Hilda			
Ashland			
House & Land - Highland St.	20,400.	20,400.	673.20
Land - Highland St.	2,500.	2,500.	82.50



## Resident

<i>Owner and Description</i>	<i>Total Valuation</i>	<i>Net Assessible</i>	<i>Amount Tax</i>
Hawkins, Rudell O. & Ramona House & Land - Elm St.	11,450.	11,450.	377.85
Havlock, Richard E. & Noreen S. House & Land - River St.	7,390.	7,390.	243.87
Hartwell, Arthur ** 9 Crescent Rd., Winchester, Mass.			
House, Shed, Barn & Land - Highland St.	14,370.	9,370.	309.21
Hartley, Eugene & Ruth U. of Wis., Box 834 Greenbay, Wis. 54305			
House & Land - Leavitt Hill	12,065.	12,065.	398.15
Hawlett, Sidney & Marion House & Land - Depot St.	11,070.	11,070.	365.31
Heath, Bernard H. * 1/2 House & Land - River St.	6,945.	6,945.	179.18
1/2 Barn & Land - River St.	713.	713.	23.53
Heath, Guy 1/2 House & Land - River St.	6,945.	6,945.	229.19
Heath, Guy & Evelyn * Mobil Home, Utility Bldg., & Porch & Land - River St.	6,715.	6,715.	171.59
Heath, Sarah 1/2 Barn & Land - River St.	712.	712.	23.50
Heinz, Thomas W. & Patricia Land - Thompson St.	2,975.	2,975.	98.17
Hickey, Cedric G. & Lena B. * House, Garage, Breezeway & Land - N. Main	14,745.	14,745.	436.59
Hill, Beatrice House, Garage & Land - River St.	15,700.	15,700.	518.10
Hill, Walter W. & Edna C. Plymouth, N. H. Chalet & Land - River St.	14,660.	14,660.	483.78
Land - Hillside Ave.	4,400.	4,400.	145.20
Hiltz, Herbert D. & Marguerite C. Building - Winter St.	820.	820.	27.06
House, Swimming Pool & Land - off Highland St.	21,500.	21,500.	709.50
Hiltz, Willard & Garry House & Land - Squam Shores	15,100.	15,100.	498.30
Land - N. Main	7,480.	7,480.	246.84
Hinds, Clara M. * House & Land - Thompson St.	12,855.	12,855.	374.21
Hinds, James C. * ** House, Garage & Land - Carr Ave.	9,715.	4,715.	105.60
Holland, Anna 120 Lake Shore Rd.,			

## Resident

<i>Owner and Description</i>	<i>Total Valuation</i>	<i>Net Assessible</i>	<i>Amount Tax</i>
Brighton, Mass. 02135			
House, Barn & Land - N. H. Rd.	17,595.	17,595.	580.63
Holman, Winfield H. & Verna M.			
House & Land - Winter St.	9,215.	9,215.	304.10
Holt, Ernest B. & Alma			
House, Garage & Land - S. Main	16,450.	16,450.	542.85
Holzman, Franklyn P.			
780 Boylston St., Apt. 17G Boston 02199			
Cottage & Land - Little Squam	17,470.	17,470.	576.51
Howard D. Johnson Co.			
Wollaston, Mass. 02170			
Land - N. Main	32,240.	32,240.	1,063.92
Howe, David P.			
Land - off Owl Brook Rd.	640.	640.	21.12
Hubbard, Andre & Jean M.			
20 Merritt Rd., Farmingdale, L.I., N. Y.			
House & Land - River St.	11,430.	11,430.	377.19
Huckins, Herman A.			
House, Garage & Land - Thompson St.	18,170.	18,170.	599.61
Barn & Land - Thompson St.	3,625.	3,625.	119.63
Huckins, Leroy			
House, Garage & Land - N. Main	12,850.	12,850.	424.05
Huckins, Milton			
R.F.D. #3, Plymouth 03264			
Land - N. Ashland	5,950.	5,950.	196.35
Huckins, Stephen N. & Coralee V.			
Land - N. Main	3,000.	3,000.	99.00
Hughes, Bernard L. & Hazel B.			
House, Barn & Land - Glove St.	11,000.	11,000.	363.00
Hughes, Eric A. & Kendall L. *			
House, Garage & Land - Thompson St.	18,590.	18,590.	563.47
Hughes, Eric A.			
Building & Land - Thompson St.	5,195.	5,195.	171.44
Hughes, Francis & Vina *			
R.F.D. #3, Plymouth			
House, Barns & Land - Rte. 175	20,025.	20,025.	610.82
Hughes, Gladys			
House & Land - School St.	7,470.	7,470.	246.51
Hughes, John C. & Elaine A.			
House, Shed, Garage - Thompson St.	16,685.	16,685.	550.61
Hughes, Melville & Romania			
Land - Highland St.	4,800.	4,800.	158.40
House & Land - Highland St.	20,150.	20,150.	664.95
Hughes, Richard *			
House & Land - Highland St.	18,120.	18,120.	547.96
Hughes, Wayne L. & Olive *			
House, Garage & Land - School St.	9,770.	9,770.	272.41

## R e s i d e n t

<i>Owner and Description</i>	<i>Total Valuation</i>	<i>Net Assessible</i>	<i>Amount Tax</i>
Humble Oil & Refining Co. 30 Beacham St., Everett, Mass. 02149			
Station & Land - N. Main	24,315.	24,315.	802.39
Hurme, Viekka O. Plymouth			
Cottage & Land - Little Squam	12,750.	12,750.	420.75
Land - Little Squam	3,955.	3,955.	130.52
Hutchins, Ive Heris c/o Mrs. Hazel Dalton, Upton, Mass.			
Land - Collins St.	480.	480.	15.84
Hussey, John * ** House, Shed & Land - Collins St.	8,065.	3,065.	51.14
Hutchins, Albert & Shirley House & Land - Carr Ave.	15,585.	15,585.	514.31
Illsley, Russell & Rita * House, Shed & Land - N. Main	12,290.	12,290.	355.57
Ingemi, Anthony F. & Marie 128 Taylor Ave., Dedham, Mass. 01844			
Cottage & Land - Little Squam	23,110.	23,110.	762.62
Jackman, Richard * House & Land - River St.	10,090.	10,090.	282.97
Jellison, Charles H. & Floris E. * House & Land - Winter St.	10,000.	10,000.	280.00
House & Land - Winter St.	15,475.	15,475.	510.68
Johnson, Allevina 4 Lovering St., Medway, Mass. 02053			
House & Land - Rte. 3, South	20,620.	20,620.	680.46
Johnson, Gertrude 888-8th Ave. c/o Bica, N. Y., N. Y.			
Mobile Home & Land - Washington St.	7,245.	7,245.	239.08
Johnson, John Plymouth			
Cottage & Land - Little Squam	12,035.	12,035.	397.15
Johnson, Robert & Grace L. ** House, Shed & Land - Highland St.	15,880.	10,880.	359.04
James, Peter & Verna K. * House & Land - Thompson St.	5,705.	5,705.	138.26
Jordan, Clarence & Mary * Land - Thompson St.	1,000.	1,000.	33.00
House, Garage & Land - Hill Terr.	15,260.	15,260.	503.58
House & Land - Highland St.	18,565.	18,565.	562.65
Garage & Land - River St.	1,700.	1,700.	56.10
Joyce, Charles & Ruth House & Land - Pleasant St.	13,460.	13,460.	444.18

## Resident

<i>Owner and Description</i>	<i>Total Valuation</i>	<i>Net Assessible</i>	<i>Amount Tax</i>
Keane, Thomas F. & Bernice T. ** R.F.D. Plymouth, N. H.			
House, Garage & Land - Owl Brook Rd.	12,605.	7,605.	250.97
Knapp, Arthur J. & Ruth L. Holderness, N. H. 03245			
House, Shed, Barn & Land - Spring St.	6,950.	6,950.	229.35
Kimball, Daniel L. & Madeline * House, Shed, Barn & Land - Depot St.	10,725.	10,725.	303.92
Kelly, Donald R.F.D. Laconia, N. H.			
House, Barn & Land - Washington St.	13,290.	13,290.	438.57
Kelly, John H. & Edna R. * R.F.D. 3, Plymouth, N. H. 03264			
House, Garage & Land - Rte. 175	23,420.	23,420.	722.86
Keniston, Harold R.F.D. 3, Plymouth, N. H. 03264			
House, Shed & Land - No. Ashland Rd.	5,740.	5,740.	189.42
Keniston, Herman J. & Alice I. R.F.D. Ashland, N. H.			
House, Shed & Land - Leavitt Hill	14,110.	14,110.	465.63
Kenny, James W. & Laura L. Mobile Home and Land - Collins St.	5,330.	5,330.	175.89
Kenyon, Everett & Carolyn West Kingston, R. I. 02892			
Cottage & Land - River St.	4,910.	4,910.	162.03
Kimball, Roscoe C. & Gladys E. & Merrill, Leon, ** R.F.D. 3, Plymouth, N. H.			
House, Shed & Land - Rte. 175	4,770.	4,770.	157.41
Trailer - Rte. 175	1,185.	1,185.	39.11
House, Garage, Shed, Pltry. Hse. & Land	17,445.	12,445.	410.68
King, Wayne House, Barn & Land - Main St.	18,040.	18,040.	595.32
Kloss, Anna A. 54 Oakland St., Medford, Mass. 02155			
House, Garage & Land - Rte. 3 South	17,735.	17,735.	585.26
Kopp, Ludwig House, Shed, Garage & Land - River St.	18,965.	18,965.	625.84
Knowlton, Donald R. & Marjorie K. * House, Shed, Garage & Land - Washington St.	18,780.	18,780.	569.74

## R e s i d e n t

<i>Owner and Description</i>	<i>Total Valuation</i>	<i>Net Assessible</i>	<i>Amount Tax</i>
Knowlton, Raymond L. & Helen P. *			
House, Barn & Land - Mill St.	10,560.	10,560.	298.48
King, Charles & Estella R.			
House, Shed & Land - Thompson St.	4,520.	4,520.	149.16
LaBrique, Emma **			
House & Land - N. Ave.	9,090.	4,090.	134.97
LaBrique, Merrick W. & Beverly Y. * (2)			
House, Shed, & Land - Thompson St.	16,205.	16,205.	434.76
Drive-In & Land - River St.	8,975.	8,975.	296.18
LaDeau, Liza			
Plymouth			
Land - N. Ashland	320.	320.	10.56
Lakes Region Chipping Corp.			
Office, Garage, Shop & Mill & Land - off Rte. 3 - N	24,255.	24,255.	800.42
Lambert, Benjamin			
120 Lowell Rd., Westford, Mass. 01886			
Cottage & Land - Little Squam	12,805.	12,805.	422.56
Lambert, Frank			
R. F. D. Ashland			
House, Barn, Shed & Land - Lambert Rd.	5,665.	5,665.	186.94
Lamond, Guy F. & Mary J. *			
Land - Hillside Ave.	1,440.	1,440.	47.52
House, Shed & Land - Winter St.	12,455.	12,455.	361.02
Lamond, Josie **			
House, Shed, Garage & Land - Depot St.	13,870.	8,870.	292.71
Lamond, Stanley A. & June *			
House & Land - N. Main	12,390.	12,390.	358.87
Landroche, Amazalie **			
House & Land - River St.	8,725.	3,725.	122.93
Landroche, Harold *			
House, Shed & Land - River St.	9,095.	9,095.	250.13
Landroche, Maxim R. & Madalene *			
House & Land - N. Main St.	17,380.	17,380.	523.54
Store & Land - Main St.	38,640.	38,640.	1,275.12
Landry, Ruth H. & Chester			
House & Land - Pleasant St.	8,850.	8,850.	292.05
Latulippe, Edward J.			
Rumney, N. H.			
Boardinghouse, Sheds, Barn & Land - Rte. 3 - S	39,405.	39,405.	1,300.37
Latulippe, Rene & Dorothy *			
House & Land - N. Main St.	16,930.	16,930.	508.69
Leavitt, Guy L. Sr.			
House, Shed & Barn - Cottage St.	16,350.	16,350.	539.55
Lehneinan, Shirley			
Mobile Home & Land - Washington St.	3,260.	3,260.	107.58

## Resident

<i>Owner and Description</i>	<i>Total Valuation</i>	<i>Net Assessible</i>	<i>Amount Tax</i>
Lewellen, Warren K. & Paula K. R.F.D. 2, Plymouth House, Sheds, Barn, Milkroom & Garage & Land - N. Ashland	24,840.	24,840.	819.72
Leibowitz, Constance House & Land - School St.	9,540.	9,540.	314.82
Lifriere, Odile House, Barn & Land - Winter St.	9,730.	9,730.	321.09
Lombara, Julius M. & Sophie P. 893 Western Ave., Lynn, Mass. 01905 House, Shed, Cabin & Land - River St.	32,675.	32,675.	1,078.28
Longley, Celestian Plymouth House & Land - N. Ashland	2,245.	2,245.	74.08
Lord, Winnfield C. * ** House & Land - River St.	10,980.	5,980.	147.34
Lott, Donald & Rita House & Land - N. Ashland	4,175.	4,175.	137.77
Lott, Edith R.F.D. #3, Plymouth Mobile Home - N. Ashland	700.	700.	23.10
Lott, Willis * R.F.D. #3, Plymouth House, Shed, Garage & Land - N. Ashland	9,530.	9,530.	264.49
Luff, Christopher & Deborah Store & Land - Main St. Building, Garage & Land - Main St. Cottage & Land - River St.	14,260. 15,965. 10,495.	14,260. 15,965. 10,495.	470.58 526.85 346.33
Lyford, Colby R. ** Building, Shed - N. H. Rd. House, Sheds & Land - N. H. Rd. House & Land - School St. Cox Wood Lot Land - River St.	2,120. 11,530. 6,990. 720. 2,340.	2,120. 6,530. 6,990. 720. 2,340.	69.96 215.49 230.67 23.76 77.22
Lyford, Norman * House & Land - Highland St.	5,345.	5,345.	126.39
Lyford, Ralph House & Land - River St.	15,460.	15,460.	510.18
Lyublanovitz, Josephine Cabins & Land - N. Main Land - N. Main - e/s House, Garage & Land - N. Main	10,145. 7,850. 24,120.	10,145. 7,850. 24,120.	334.78 259.05 795.96
McCormack, Gordon House, Garage & Land - River St.	14,930.	14,930.	492.69
McDowell, Ann 1173 Chestnut St.,			

## Resident

<i>Owner and Description</i>	<i>Total Valuation</i>	<i>Net Assessible</i>	<i>Amount Tax</i>
Newton Upper Falls, Mass.			
Land - Rte. 175	825.	825.	27.23
McGlone, Rodger			
House, Barn & Land - Main St.	17,630.	17,630.	581.79
McLoud, Merlon E., Jr.			
House, Barn & Land - Carr Ave.	4,960.	4,960.	163.68
McLoud, Martha A.			
Land - Carr Ave.	590.	590.	19.47
McNamara, Thomas E. & Dorothy S.			
House, Garage, Shop & Land - Highland St.	23,035.	23,035.	760.15
McNamara, Thomas M.			
House, Barn & Land - Depot St.	14,015.	14,015.	462.49
Mabry, George H.			
65 Flint Rock Rd., Stanford, Ct. 06903			
Cottage & Land - Little Squam	22,920.	22,920.	756.36
MacDonald, Niel M. & Arline			
House, Sheds & Land - Depot St.	12,105.	12,105.	399.47
MacDonald, Robert Bruce			
285 Parker Newton Center, Mass. 02159			
House, Barn, Sheds & Lands - off Highland St.	8,420.	8,420.	277.86
MacKay, Malcolm A. & Barbara R. *			
House & Land - N. H. Rd.	13,110.	13,110.	382.63
MacIntosh, James			
Hudson, N. H. 03051			
Cottage, Additions, Sheds & Land - River St.	10,110.	10,110.	333.63
Mackey, Mary G.; Raymond P. & D'eon, Mary			
278 S. Common St., Lynn, Mass. 01905			
Cottage & Land - River St.	10,875.	10,875.	358.87
Maguire, Denis & Gene B.			
Acton Rd., Westford, Mass. 01886			
Cottage & Land - Little Squam	22,900.	22,900.	755.70
Cottage & Land - Little Squam	28,240.	28,240.	931.92
Mansfield, Mrs. Edgar **			
House & Land - S. Main	15,220.	10,220.	337.26
Marcroft, Arthur & Grace * (2)			
House, Garage & Land - Winter St.	11,730.	11,730.	287.09
Marcroft, Charles D. & Violet **			
House, Barn & Land - Thompson St.	11,210.	6,210.	204.93
Marcroft, Roger, Mildred, Samuel			
Randolph, Vt. 05060			
House, Garage & Land - Winter St.	12,550.	12,550.	414.15
Marden, Jacqueline			
B St., Hudson, N. H.			

## R e s i d e n t

<i>Owner and Description</i>	<i>Total Valuation</i>	<i>Net Assessible</i>	<i>Amount Tax</i>
Land - N. Ashland	1,000.	1,000.	33.00
Marino, Domenic & Silvia 79 Grant St., Somerville, Mass. 02145			
House & Land - River St.	26,480.	26,480.	873.84
Marsh, Donald L. & Betty A.			
Land - Washington St.	1,015.	1,015.	33.50
Mobile Home & Land - Washington St.	3,500.	3,500.	115.50
Marsh, Harry			
Mobil Home - N. Main	2,100.	2,100.	69.30
Marsh, Thomas E.			
House, Barn & Land - S. Main	14,050.	14,050.	463.65
Marsh, Elmer L. & Agnes J.			
Land - River St.	1,000.	1,000.	33.00
Mobile Home - N. Main	2,310.	2,310.	76.23
Marsh, Norman & Kathleen			
Land - Thompson St.	1,495.	1,495.	49.33
Masonic Home			
813 Beech St., Manchester, N. H.			
House & Land - Depot St.	11,015.	11,015.	363.50
Maxfield, Rufus III *			
Mobile Home - Shaw's Trailer Court	2,100.	2,100.	19.30
May, Edward J.			
Box 154, Waterford, Ct. 06385			
Cottage, Shed & Land - Little Squam	18,680.	18,680.	616.44
May, Frederick & Jeanne			
House & Land - River St.	3,325.	3,325.	109.72
May, Raymond			
House & Land - off River St.	12,335.	12,335.	407.06
Mayhew, Everett & Virginia			
N. Woodstock, N. H. 03262			
Land - River St.	2,090.	2,090.	68.97
Meadow Glen House, Inc. c/o J. Curley			
591 Main St., Wakefield, Mass. 01880			
Station & Land - Depot St.	9,910.	9,910.	327.03
Medico-Legal Research Service, Inc.			
House, Shed, Garage & Land - Pleasant St.	27,285.	27,285.	900.40
Melanson, Roy			
Holderness, N. H.			
Land - River St.	825.	825.	27.23
Camp & Land - N. Ashland	2,965.	2,965.	97.85
Land - N. Ashland	3,325.	3,325.	109.72
Meredith Village Savings Bank			
Meredith, N. H.			
Bank Bldg. & Land - Main St.	33,080.	33,080.	1,091.64
Mershon, Soloman & Joan L.			
102 Brocton Ave.,			



## R e s i d e n t

<i>Owner and Description</i>	<i>Total Valuation</i>	<i>Net Assessible</i>	<i>Amount Tax</i>
Ext. Haverhill, Mass. 01830			
Cottage & Land - Little Squam	20,160.	20,160.	665.28
Merrill, Edward & Victoria *			
House & Land - Main St.	10,275.	10,275.	289.08
Merrill, Marion K.			
House & Land - Highland St.	15,440.	15,440.	509.52
Mills, David & Doris			
House, Cabin Colony & Land - Rte. 3S	58,450.	58,450.	1,928.85
Mills, Floyd S., Sr. * **			
House & Land - Washington St.	10,020.	10,020.	280.66
Mills, Floyd S. Sr. *			
House, Sheds, Barn & Land - N. H. Rd.	11,715.	6,715.	171.60
Miner, Edith P.			
Store & Apt.; Boathouses & Land - River St.	57,085.	57,085.	1,883.80
Mitchell, Mary B. & Sullivan, Gladys * **			
House, Barn & Land - Washington St.	11,065.	6,065.	150.14
Mobil Oil Corp.			
648 Beacon St., Boston, Mass.			
Bulk Plant - off Winter St.	30,725.	30,725.	1,013.93
Moody, William N. & Beatrice W.			
House & Land - Thompson St.	9,780.	9,780.	322.74
Moore, Roland & June			
House & Land - Church St.	15,970.	15,970.	527.01
Morrell, Edward J. *			
House, & Land - River St.	7,305.	7,305.	191.06
Morrell, Marie Ann **			
House & Land - Carr Ave.	10,990.	5,990.	197.67
Morrell, Roland L. & Patricia A. *			
House & Land - Mill St.	8,280.	8,280.	223.24
Land - N. Main	3,525.	3,525.	116.33
Morrison, Mrs. Clifton			
1672 Longmeadow Dr., New Albany, Ind.			
Land - Shepard Hill	480.	480.	15.84
Morrison, Ruth E.			
House & Land - Highland St.	21,345.	21,345.	704.38
Morse, Lawrence & Hilda			
House & Land - School St.	16,465.	16,465.	543.34
Morse, Robert L.			
House & Land - Thompson St.	13,825.	13,825.	456.23
Morton, Alfred Jr. & Estelle *			
House & Land - S. Main	10,450.	10,450.	294.85
Morton, Alfred C. Sr.			
House, Barn, Sheds & Land - Sanborn Rd.	17,775.	17,775.	586.57
Brace Land	480.	480.	15.84

## R e s i d e n t

<i>Owner and Description</i>	<i>Total Valuation</i>	<i>Net Assessible</i>	<i>Amount Tax</i>
Cotton Field	510.	510.	16.83
Mobile Home	2,450.	2,450.	80.85
Morton, Fred			
House & Land - Morton Rd.	9,360.	9,360.	308.88
Morton, George A. & Elizabeth			
Mobile Home & Land - Washington St.	3,080.	3,080.	101.64
Morton, Norman c/o Paul King			
R.F.D. Route 1, Wentworth, N. H.			
Land - off Sanborn Rd.	480.	480.	15.84
Morton, Philip I.			
House & Land - River St.	12,400.	12,400.	409.20
Mount Prospect Lodge #69			
Block & Land - Main St.	84,710.	84,710.	2,795.43
Moylon, Thomas & Catherine			
55 Locust St., Lynn, Mass. 01904			
Cottage & Land - River St.	7,280.	7,280.	240.24
Mudgett, Lewis F. & Kay W. *			
House, Shop & Land - S. Main St.	22,470.	22,470.	691.51
Murdough, Samuel C. & Susan M.			
House, Garage, Shed & Land - Highland St.	23,850.	23,850.	787.05
Boathouse & Land - River St.	2,495.	2,495.	82.34
Myre, Peder			
16 Parkway Rd. Bronxville, N. Y. 10708			
House, Sheds & Land - Owl Brook	22,155.	22,155.	731.11
Murdock, Francis L. & Mary R.			
House, Shop, Cabins & Land - Little Squam	25,545.	25,545.	842.98
Norman, Rev. William & Dorothy			
2 Apt. Hse., Apt. Hse., Shed, Poultryhse., & Land - Thompson St.	53,445.	53,445.	1,763.69
Noyes, Herbert L. & Hazel R.			
125 Mechanic St., Lakeport, N. H.			
Land - Rte. 3	5,775.	5,775.	190.57
Nourse, C. Freeman & Barbara			
41 Clark St., Lexington, Mass. 02173			
Cottage & Land - Little Squam	10,515.	10,515.	347.00
Normandin, Raymond L. & Laura J.			
391 Cushing St., Hingham, Mass.			
Cabin Colony, Shed, Wellhouse & Land - Little Squam	30,810.	30,810.	1,016.73
Noel, Arthur J. & Pauline E.			
506 Howe St.,			

## Resident

<i>Owner and Description</i>	<i>Total Valuation</i>	<i>Net Assessible</i>	<i>Amount Tax</i>
Methuen, Mass. 01844			
Duplex Cottage & Land - Little Squam	16,120.	16,120.	531.96
Niles, Howard			
Plymouth, N. H.			
Trailer, Tool Shed, &			
Land - No. Ashland	4,170.	4,170.	137.61
Niles, Elwin D. & Patricia C.			
House, Barn, Shed & Land - So. Main	10,000.	10,000.	330.00
Land - Washington St.	680.	680.	22.44
Newton, Richard			
House & Land - Thompson St.	9,675.	9,675.	319.27
New Hampshire Electric Co-op., Inc.			
6.34 miles of line	7,620.	7,620.	251.46
New England Telephone Co.			
General Manager			
New England Telephone			
770 Elm St., Manchester, N. H.			
Relay Station & Addition - Hill St.	8,245.	8,245.	272.09
Nelson, Wade & Pamela			
Restaurant Bldg. & Land - Rte. 3	8,270.	8,270.	272.90
Nelson, Arnold C. & Marianne			
House, Sheds, Garage &			
Land - North Avenue	11,345.	11,345.	374.39
Land - North Avenue	1,000.	1,000.	33.00
Land - River St.	3,100.	3,100.	102.30
Nagy, Albert N. & D. Embeth			
1 Archer Lane,			
Lynnfield, Mass.			
Land - River Street	3,500.	3,500.	115.50
O'Laughlin, Alice T. &			
Trowbridge, Harold & Rosemarie			
70 Prichard St.,			
W. Somerville, Mass.			
Cottage & Land - Little Squam	18,370.	18,370.	606.21
Ober, Carroll, Jr. & Jean *			
House, Garages & Land - Highland St.	11,210.	11,210.	319.93
Ober, George A., Jr. & Son * (2)			
Cabin Colony - N. Main &			
Residence & Land	102,850.	102,850.	3,294.05
Ober, Marjorie			
R.F.D. Plymouth			
House, Sheds, Barns, &			
Land - Owk Brk.	29,025.	29,025.	957.83
Land - off Owl Brook	1,600.	1,600.	52.80
Woodland - off Owl Brook	1,600.	1,600.	52.80
O'Brien, John P.			
9620 Rockway Beach Blvd.,			
Rockaway Beach, N. Y. 11693			
Land - N. Ashland	4,800.	4,800.	158.40

## R e s i d e n t

<i>Owner and Description</i>	<i>Total Valuation</i>	<i>Net Assessible</i>	<i>Amount Tax</i>
O'Brien, Richard A. & Patricia Patricia Circle, Andover, Mass.			
Cottage & Land - Squam Shores	10,500.	10,500.	346.50
O'Donnell, Hugh			
House & Land - Cottage St.	12,265.	12,265.	404.74
O'Donnell, William F. & Lorraine D. 45 Lovering, Manchester, N. H.			
Land - Squam Shores	2,360.	2,360.	77.88
Ollerhead, William & Teresa			
House & Land - River St.	14,500.	14,500.	478.50
Olmstead, Dr. Shirley Plymouth			
Land - Little Squam	2,800.	2,800.	92.40
Ordway, Mabel Estate			
House & Land - River St.	4,360.	4,360.	143.88
O'Rourke, John J. & Madeline C. 6 Rustic Rd., Stoneham, Mass.			
Land - Squam Shores	3,500.	3,500.	115.50
Osgood, Donald B. N. Woodstock, N. H.			
Cottage & Land - River St.	7,425.	7,425.	245.03
Pack, William G., Jr. & Linda A.			
House, Barn & Land - Mill St.	12,320.	12,320.	406.56
Packard, L. W. Co.			
Buildings & Land - Mill St.	693,520.	693,520.	22,886.16
Storage Bldg. & Land - Reeds Rd.	5,075.	5,075.	167.48
Trailer & Land - Mill St.	1,970.	1,970.	65.01
Packard, Pauline			
House, Garage, Barn & Land - Highland St.	109,230.	109,230.	3,604.59
Page, Albert W., Jr. *			
House, Shed, Barn & Land - River St.	14,590.	14,590.	431.47
Paquette, Anatole J. Meredith, N. H.			
Land - Paper Mill Rd.	260.	260.	8.58
Paquette, Ernest A. & Lorraine L.			
House, Shed & Land - Washington St.	14,815.	14,815.	488.89
Paquette, Ernest J. & Paula F.			
House, Garage & Land - Hill St.	15,305.	15,305.	505.07
Paquette, Rene E. & Alice M.			
Land - Thompson St.	1,280.	1,280.	42.24
Paquette, Roger *			
House, Sheds, Barn & Land - Paper Mill Road	7,150.	7,150.	185.95
Paramount Development Assoc., Inc. Framingham, Mass.			
Land - No. Ashland Rd.	960.	960.	31.68

## Resident

<i>Owner and Description</i>	<i>Total Valuation</i>	<i>Net Assessible</i>	<i>Amount Tax</i>
Parkhurst, George E. Estate House, Barn, Garage & Land - Depot St.	9,295.	9,295.	306.73
Parrington, Crawford F. X. & Agnes L. 2673 Riverside Ave., Merrick, N. Y.			
Foundation & Land - So. Main St.	1,640.	1,640.	54.12
Pease, Iva Heirs c/o Dorothea S. Pease 1819 Williamsbdridge Rd., Bronx, N. Y. 10461			
Land - Little Squam	10,950.	10,950.	361.35
Pease, Harl Heirs c/o Charlotte Pease Plymouth, N. H.			
Land - Little Squam	6,160.	6,160.	203.28
Pearson, Herman Ctr. Sandwich, N. H.			
Land - Rte. 175	1,410.	1,410.	46.53
Pelchat, Robert J. & Jeanette M. Unfinished House & Land - Thompson St.	14,050.	14,050.	463.65
Pelchat, Ronaldo & Evelyn House, Shed & Land - Thompson St.	5,975.	5,975.	197.18
Pepin, Wilfred & Dorothy 10 Christine Dr., Atkinson, N. H.			
Apt. Bldg. & Land - Thompson St.	13,280.	13,280.	438.24
Perry, Annie E. ** House, Barn & Land - No. Main St.	12,685.	7,685.	253.61
Peters, Carey 110 Francis St., Boston, Mass. 02215			
Land - Rte. 3	3,200.	3,200.	105.60
Pestalozzi, Sally L. Autumn Lane, Carlisle, Mass.			
House, Shed, Barn, Shop & Land - River St.	14,165.	14,165.	467.44
Petersen, James A. & Jean S. 5 Wingate Rd., Lexington, Mass. 02173			
Cottage, Sheds, Garage & Land - Little Squam	23,240.	23,240.	766.92
Petta, Girard & Lester, Irene 135 Arlington St., Wollaston, Mass. 02170			
House & Land - Rte. 3 South	23,930.	23,930.	789.69
Pickel, Hollis 13 Broadway St.,			

## R e s i d e n t

<i>Owner and Description</i>	<i>Total Valuation</i>	<i>Net Assessible</i>	<i>Amount Tax</i>
Plymouth, N. H.			
Trailer - Geo. Thompson Land	1,400.	1,400.	46.20
Pillsbury, Roland & Bessie			
House, Garage & Land - River St.	16,150.	16,150.	532.95
Piper, Frank & Leona			
R.F.D. Ashland, N. H.			
Land - Winona Rd.	830.	830.	27.39
Platt, Ashley W. Heirs			
c/o Frances Platt			
House & Land - Pleasant St.	3,000.	3,000.	99.00
Plant Motor Sales, Inc.			
Office Bldg., Body Shop &			
Land - No. Main St.	33,325.	33,325.	1,099.73
Preece, Daniel & Jean P.			
House & Land - Thompson St.	26,880.	26,880.	887.04
Public Service Co. of N. H.			
Laconia, N. H.			
Electric Utility Plant	544,355.	544,355.	17,963.72
Potter, Darrell & Natalie			
House, Barn & Land - Thompson St.	12,690.	12,690.	418.77
Potter, Frank Jr. & Desmond *			
House, Sheds & Land - School St.	5,180.	5,180.	120.94
Prescott, Donald & Faye			
House, Garage, Shed, Shop &			
Land - Washington St.	13,895.	13,895.	458.53
Prescott, Norman			
House, Shed & Land - Depot St.	11,965.	11,965.	394.84
Preston, Philip			
Walpole, Mass.			
House & Land - Lambert Rd.	3,454.	3,454.	113.98
Previdi, Nunziata			
House, Shed, Barn &			
Land - Cottage St.	10,750.	10,750.	354.75
Proulx, Harold C.			
House, Barn, Shed & Land - Hill St.	17,040.	17,040.	562.32
Pryor, Edith			
House, Garage, Shed &			
Land - Cottage St.	16,110.	16,110.	531.63
Puccetti, Alfred J. Heirs			
House, Garage & Land - Gordon St.	16,500.	16,500.	544.50
Apt. Bldg. & Store & Land - Main St.	53,945.	53,945.	1,780.19
Puccetti, Alfred S. & Mary Lydia			
41 Evans St., Watertown, Mass. 02172			
Land - Thompson St.	2,800.	2,800.	92.40
Randlett, Warren & Gladys			
Cottage & Land - Little Squam	20,630.	20,630.	680.79
Rauh, Robert H. & Marjorie			
40 Banbury Lane,			

## Resident

<i>Owner and Description</i>	<i>Total Valuation</i>	<i>Net Assessible</i>	<i>Amount Tax</i>
Holden, Mass. 01520 Cottage & Land - Little Squam	24,555.	24,555.	810.32
Raymond, Armand & Agnes † R.F.D. #3, Plymouth House, Sheds, Garage & Land - N. Ashland	3,705.	2,705.	89.27
Reever, Gerald F. & Jeanne B. * House & Land - River St.	14,900.	14,900.	441.70
Rice, Lyman R.F.D. #3, Laconia, N. H. Land - River St.	13,070.	13,070.	431.31
Robinson, Charles & Fred 22 Fairbanks Rd., Lexington, Mass. 02173 Camps & Land - Leavitt Hill	12,630.	12,630.	416.79
Roby, Edwin M. Heirs Land - N. Ashland	1,280.	1,280.	42.24
Roby, Robert E. & Marie M. * House, Garage & Land - Winter St.	10,715.	10,715.	303.60
Rock, Lawrence * House & Land - Depot St.	16,615.	16,615.	498.29
Rollins, Benjamin E. House & Land - River St.	10,670.	10,670.	352.11
Rollins, Fred H. & Barbara P. Meredith, N. H. 03253 Land - S. Main	220.	220.	7.26
Rollins, James H. & Marilyn H. Store Bldg. & Land - Main St. House & Land - School St.	25,075. 8,725.	25,075. 8,725.	827.47 287.92
Romprey, Lena House & Land - Winter St.	9,430.	9,430.	311.19
Ruell, Laurent * House & Land - Hill St.	9,755.	9,755.	271.92
Rydzewski, Sophia 520 Summer St. Lynn, Mass. 01905 Cottage & Land - River St.	4,350.	4,350.	143.55
St. Arnauld, Dona & Bertha * House, Barn & Land - Church St.	14,405.	14,405.	425.37
St. Arnauld, Lucien House, 2 Garages & Shops & Land - River St.	15,950.	15,950.	526.35
St. Mark's Episcopal Church c/o Daniel Preece House & Land - Highland St.	13,500.	13,500.	445.50
Sanborn, Bernard F. & Adrienne * House & Land - Winter St.	9,645.	9,645.	268.29

## R e s i d e n t

<i>Owner and Description</i>	<i>Total Valuation</i>	<i>Net Assessible</i>	<i>Amount Tax</i>
Sanborn, Florence D. & Earl Q. House, Garage, Shed, Office & Land - N. Main	20,770.	20,770.	685.41
Sanborn, Melville ** R.F.D. Ashland House, Shed, Barn & Land - Sanborn Rd.	5,130.	130.	4.29
Samaha, Harleen & Ardelle Plymouth, N. H. Cottage & Land - Little Squam	18,730.	18,730.	618.09
Sargent, James E. * House & Land - Cottage St.	10,685.	10,685.	302.60
Scott, Shirley 15 Shady Lane Dover, N. H. 03820 House, Barn, Garage & Land - N. Main Foundation Lot - Hillside Ave.	21,690. 2,150.	21,690. 2,150.	715.77 70.95
Shapiro, Oscar & Judith G. 7 Linmoor Terr. Lexington, Mass. House, Garage, Shed & Land - Little Squam	58,630.	58,630.	1,934.79
Shaw, Jasper J. & Jeanette L. House & Land - River St. Trailer Court - N. H. Rd. House, Sheds, Barn, Garage & Land - N. H. Road	14,300. 16,930. 21,605.	14,300. 16,930. 21,605.	471.90 558.69 712.97
Shaw, Robert T., Sr. House, Garage & Land - off Highland St.	17,580.	17,580.	580.14
Sherburne, Stuart A. & Barbara A. R.F.D. Plymouth, N. H. House, Garage & Land - Rte. 175	16,795.	16,795.	554.23
Simpson, Delma Estate of Houses, Barn, Garage & Land - Thompson St.	16,550.	16,550.	546.15
Simoneau, Gerard J. Holderness, N. H. Land - N. Ashland	1,200.	1,200.	39.60
Sirles, Herbert G. & Gail M. Store Bldg., & Land - Main St. Office Bldg. & Land - Main St. Apt. House & Land - Highland St. Apt. House & Land - Mechanic St.	30,140. 21,230. 25,355. 19,850.	30,140. 21,230. 25,355. 19,850.	994.62 700.59 836.72 655.05
Small, Raymond & Phyllis Land - Highland St. House, Garage, Shed & Land - Highland St. Acreage - N. Ashland	2,500. 20,865. 1,935.	2,500. 20,865. 1,935.	82.50 688.54 63.85



## R e s i d e n t

<i>Owner and Description</i>	<i>Total Valuation</i>	<i>Net Assessible</i>	<i>Amount Tax</i>
Small, Robert H. & Pauline S. House, Shed, Shop & Land - Summer St.	10,870.	10,870.	358.71
Small, Howard A. & Mary Elizabeth R.F.D. Plymouth, N. H. Land - N. Ashland	400.	400.	13.20
House, Sheds, Garage & Land - Owl Brk. Rd.	13,985.	13,985.	461.51
Smith, Cyrus M. New Hampton, N. H. Boathouse & Land - River St.	3,185.	3,185.	105.10
Smith, David L. & Patricia L. 100 Caldrony Drive, Newport News, Va. Land - N. Ashland	530.	530.	17.49
Smith, Forrest O. & Marcia C. House, Garage & Land - Mill St.	7,460.	7,460.	246.18
Smith, Harris L. R.F.D. Plymouth House & Land - N. Ashland	17,030.	17,030.	561.99
Shop & Apartments & Land - Main St.	19,425.	19,425.	641.02
Laundromat, Apts. & Land - Main St.	17,290.	17,290.	570.57
Smith, George * R.F.D. Plymouth Mobile Home, Shop & Land - N. Ashland	2,100.	2,100.	19.30
Smith, Elois & Richard House, Shed, Barn & Land - Pleasant View	4,400.	4,400.	145.20
Smith, John R. * House & Land - Depot St.	19,470.	19,470.	592.51
Smith, Mildred C. Barn & Land - Winter St.	2,680.	2,680.	88.44
Smith, Norman Hanger, Office & Land - N. Ashland (Non-Taxable per vote)			
Smith, Ziba * Mobile Home & Land - Hillside Ave.	5,920.	5,920.	145.36
Sobanik, Frank J. & Joyce N. 170 Pumpkin Ground Rd. Stratford, Conn. 06497 Land - Sanborn Rd.	3,200.	3,200.	105.60
Splaine, Edward 5 Topsfield Rd. Wenham, Mass. 01984 House, Cottage, Garage & Land - Little Squam	42,310.	42,310.	1,396.23
Squam Shores Development c/o W. Hiltz			

## Resident

<i>Owner and Description</i>	<i>Total Valuation</i>	<i>Net Assessible</i>	<i>Amount Tax</i>
Land - River St. Squam Motors c/o W. Hiltz	9,965.	9,965.	328.85
Office & Land - River St. Stafford, George C. & Sons Lakeport, N. H. 03246	2,975.	2,975.	98.17
Station & Land - N. Main Staples, Winston W. & Shirley C. * R.F.D. Plymouth	29,400.	29,400.	970.20
House, Garage & Land - Rte. 175 Stevens, Doris Estate of	16,830.	16,830.	505.39
Mobile Home, Pleasant View Road Stevens, Philip E. & Marion B. 61 Berkeley St. Nashua, N. H. 03060	2,380.	2,380.	78.54
House, Sheds & Land - Leavitt Hill Stewart, Edmund & Frances	104,525.	104,525.	3,449.33
Trailer Home & Land - Washington St. Stewart, Lucy A.	4,805.	4,805.	158.56
House & Land - S. Main Stewart, Leo	13,320.	13,320.	439.56
House, Shed & Land - Cottage Place Stockbridge, Mrs. John 38 Lakeview Rd., E. Weymouth, Mass. 02189	6,655.	6,655.	219.62
Land - N. Ashland Straw, John C. & Nancy B. *	1,470.	1,470.	48.51
House, Shed, Barn & Land - Winter St. Straw, Richard & Lumina *	10,015.	10,015.	280.49
House, Sheds, Barn & Land - River St. Suffill, Thomas **	14,770.	14,770.	437.41
House, Shed & Land - S. Main Sylvernale, Mary E. 73 Myrtle St., Hartford, Ct. 06105	10,880.	5,880.	194.04
Cottage & Land - Leavitt Hill Titus, Winston R.F.D. Center Harbor Hill Meredith, N. H.	5,450.	5,450.	179.85
House & Land - River St. Thurston, Annie R.F.D. Plymouth	12,300.	12,300.	405.90
Mobile Home & Land - N. Ashland Thorstensen, Thomas C. & Helen I. 26 Dalton Rd., Chelmsford, Mass.	2,575.	2,575.	84.98
House, Land - Owl Brook Rd.	12,250.	12,250.	404.25

## Resident

<i>Owner and Description</i>	<i>Total Valuation</i>	<i>Net Assessible</i>	<i>Amount Tax</i>
Thompson, George R.F.D. #3, Plymouth Camp & Land - Little Squam	14,410.	14,410.	475.53
Taylor, Theodore R. & Gloria M. * House, Shed, Barn & Land - Highland St.	27,090.	27,090.	843.97
Tatham, Doris Mobile Home - River St.	5,950.	5,950.	196.35
Tarr, Bert G. & A. Delia M. House & Land - off Mill St.	4,820.	4,820.	159.06
Tanguay, Joseph A. ** House & Land - Glove St.	2,845.		
Tokanel, Dumitru & Geraldine Windham, N. H. House, Sheds & Land - Sanborn Rd.	8,585.	8,585.	283.30
Towne, Donald M. & Barbara Ann R.F.D. Ashland Shop & Land - Main St.	9,340.	9,340.	308.22
Apartment House & Land - S. Main	15,390.	15,390.	507.87
Turmelle, Lucille House, Barn, Toolhse., Garage & Land - Thompson St.	30,545.	30,545.	1,007.99
House, Garage & Land - Highland St.	17,455.	17,455.	576.01
Taylor, Guy & Lillian F. House & Land - Washington St.	7,665.	7,665.	252.94
Uhlman, Stephen D. & Gloria House, Barn & Land - Mill St.	12,855.	12,855.	424.22
Vachon, Anthony M. & Sandra R.F.D. Plymouth House, Shop-Garage & Land - Owl Brook	13,345.	13,345.	440.39
Vachon, Anthony M. Sr. * House, Garage & Land - Carr Ave.	13,355.	13,355.	390.71
Vail Realty, Inc. Derry, N. H. 03038 Building & Land - Main St.	26,130.	26,130.	862.29
Vaillant, Albane House, Garage & Land - River St.	11,010.	11,010.	363.33
Vaillant, Alphonse & Ruth * House, Garage, Shed & Land - Rte. 3/S	11,855.	11,855.	341.22
Valliere, Margaret E. * House & Land - N. H. Rd.	7,075.	7,075.	183.47
VanAalst, Neville W. & Nancy M. House, Shed, Garage & Land - River St.	17,850.	17,850.	589.05
Wadleigh, Arthur E. & Marion R.F.D. Plymouth House & Land - Rte. 175	25,025.	25,025.	825.83
Cottage, B. House & Land - River St.	19,070.	19,070.	629.31

## R e s i d e n t

<i>Owner and Description</i>	<i>Total Valuation</i>	<i>Net Assessible</i>	<i>Amount Tax</i>
Wallace, Harry A. & Helen L.			
Store Bldg. & Land - N. Main St.	49,785.	49,785.	1,642.91
Station & Land - N. Main St.	47,970.	47,970.	1,583.00
Bulk Plant & Land - Winter St.	54,030.	54,030.	1,782.99
Walters, John H. & Catherine			
19 Oakland St., Lexington, Mass. 02173			
Cottage & Land - Little Squam	13,505.	13,505.	445.66
Warner, Lydia			
House & Land - School St.	20,180.	20,180.	665.94
Warren, Harry			
Fairview Ave., Gill, Mass.			
House & Land - Main St.	16,915.	16,915.	558.20
Weden, Norman C. & Elizabeth *			
House & Land - Winter St.	14,090.	14,090.	414.97
Weisberg, Flora Estate of			
House, Shed, Barn & Land - River St.	16,560.	16,560.	546.48
Welch, Evelyn			
House, Barn, Sheds & Land - N. Main	12,588.	12,588	415.40
Wescott, Merle & Gertrude			
Keene, N. H.			
Unfinished House & Land - N. Ashland	2,200.	2,200.	72.60
White, Edmund & Terry			
Mobil Home & Land - S. Main St.	3,510.	3,510.	115.83
White Mountain Power Co.			
Electricity Utility Plant	19,880.	19,880.	656.04
Whortleberry, Inc.			
c/o Robert Frey, Pres., Plymouth			
Apt. House & Land - N. Main St.	15,200.	15,200.	501.60
Wilcox, Robert			
Mobile Home - Shaw's Trailer Court	1,490.	1,490.	49.17
Wilder, Royce & Adine			
House & Land - Thompson St.	21,300.	21,300.	702.90
Willette, Albert H. & Gloria			
Mobile Home & Land - River St.	3,000.	3,000.	99.00
Williams, Franlyn			
316 Lincoln St., Worcester, Mass. 01605			
House & Land - Little Squam	52,465.	52,465.	1,731.35
Willoughby, E. Pearl **			
R.F.D. #3, Plymouth			
House, Sheds, Garage & Land - N. Ashland	15,965.	10,965.	361.84
Willoughby, Earl, Jr.			
163 Morning Star Lane			

## Resident

<i>Owner and Description</i>	<i>Total Valuation</i>	<i>Net Assessible</i>	<i>Amount Tax</i>
Venice Bay Trailer Park Venice, Fla. 33595			
Land - Hillside Ave.	1,015.	1,015.	33.50
Willey, Irvin N. Woodstock, N. H.			
Cottage & Land - River St.	11,020.	11,020.	363.66
Winn, Thomas D. & Ann F. House, Barn, Sheds & Land - S. Main St.	26,720.	26,720.	881.76
Wright, Herman House & Land - N. H. Rd.	3,515.	3,515.	115.99
Yeaton, Russell J. * House & Land - Mill St.	13,595.	13,595.	398.64
Young, Dale & Elizabeth * House & Land - River St.	8,780.	8,780.	239.74
Young, Emmet & Elizabeth R.F.D. #3, Plymouth House, Garage & Land - Rte. 175	22,170.	22,170.	731.61
Young, Marie D. * Building & Land - Main St.	19,170.	19,170.	582.61
Young, Lillian M. House & Land - Winter St.	6,835.	6,835.	225.55
Land - Main St.	3,870.	3,870.	127.71
House & Land - Highland St.	11,670.	11,670.	385.11
Young, Robert E. & Elizabeth House & Land - off Carr Ave.	3,830.	3,830.	120.39
Young, Robert F. & Catherine House & Land - N. Main St.	16,195.	16,195.	534.43
Zepiela, John ** House & Land - River	8,135.	3,135.	103.46

## BOATS

<i>Owner and Description</i>	<i>Total Valuation</i>	<i>Net Assessible</i>	<i>Amount Tax</i>
Adams, L. P. 421 Arlington St., Acton, Mass. 01720 Boat	400.	400.	13.20
Battles, Thomas F. 46 Bradley St., Branford, Ct. Boat	100.	100.	3.30
Bartlett, Kenneth Plymouth Boat	620.	620.	20.46
Blackman, Frank 130 Highland Ve. Leominster, Mass. 01453 Boat	600.	600.	19.80
Blanchard, Forest S. 48 Broadway Stoneham, Mass. 02180 Boat	135.	135.	4.46
Boucher, Edward William 290 Central Leominster, Mass. Boat	350.	350.	11.55
Buckley, Frances M. 14 Puritan Rd. N. Beverly, Mass. 01915 Boat	1,125.	1,125.	37.12
Calley, Richard 31 Alice Ave., Manchester, N. H. Boat	115.	115.	3.79
Camp Asquam Moultonboro, N. H. Boat	400.	400.	13.20
Cheney, Frank R.F.D. #2, Plymouth Boat	100.	100.	3.30
Clark, William J. 363 Rowayton Ave., Rowayton, Ct. 06853 Boat	350.	350.	11.55
Conrad, Fred R.F.D. #3, Plymouth Boat	135.	135.	4.46
Crowell, Dr. William 24 New Castle Rd., Belmont, Mass. 02178 Boat	485.	485.	16.00

## Boats

<i>Owner and Description</i>	<i>Total — Valuation</i>	<i>Net Assessible</i>	<i>Amount Tax</i>
Crowley, R. Carlene Box 511 Ashland Boat	405.	405.	13.37
Def, Lambert, Benjamin 120 Lowell Rd., Westford, Mass. 01886 Boat	650.	650.	21.45
Doggett, Edward N. Boat	160.	160.	5.28
Eastman, Edward Boat	100.	100.	3.30
Eaton, Edward A. Box 156 Brook Rd., Nanomet, Mass. Boat	1,125.	1,125.	37.12
Farnum, Edgar A. Old Farm Rd., Dover, Mass. Boat	100.	100.	3.30
Fletcher, John C. Plymouth Boat	125.	125.	4.13
Fritz, W. (M.D.) R.F.D. 569 Lutherville, Md. Boat	150.	150.	4.95
Garon, Alan 18 Deerfield Rd., Wellesley Hills, Mass. Boat	200.	200.	6.60
Greenleaf, William H. 177 Lake St. Nashua, N. H. 03060 Boat	600.	600.	19.80
Ham, Thomas Hale 2961 Broxton Rd. Shaker Heights, Ohio 44120 Boats (Two)	130. 800.	130. 800.	4.29 26.40
Hawkins, Kenneth Boat	400.	400.	13.20
Herbert, Maurice S. 53 Union St. Franklin, Mass. Boat	500.	500.	16.50

## Boats

<i>Owner and Description</i>	<i>Total Valuation</i>	<i>Net Assessible</i>	<i>Amount Tax</i>
Schreiber, James L. 220 Lowell Rd. Wellesley, Mass. 02181 Boat	1,400.	1,400.	46.20
Schultz, William S. Box 282 Concord, N. H. 03301 Boat	630.	630.	20.79
Schwartz, James 70 Franklin Ave. Chelsea, Mass. 02152 Boat	1,700.	1,700.	56.10
Sheldon, Robert I. 43 Northwood Ave. W. Springfield, Mass. 01089 Boat	500.	500.	16.50
Slocum, H. B. 3133 Conn. Ave. NW Washington, D. C. 20008 Boat	780.	780.	25.74
Stewart, Charles A. Juniper Ridge S. Hamilton, Mass. 01902 Boat	450.	450.	14.85
Stevens, Philip 61 Berkeley St. Nashua, N. H. Boat	1,375.	1,375.	45.38
Thompson, Sumner 100 Burn Brook Rd. E. Hartford, Ct. Boat	890.	890.	29.37
Thompson, Dr. William Box 42, Holderness Boat	600.	600.	19.80
Thurber, Davis P. 25 Swart Terr. Nashua, N. H. 03060 Boat	570.	570.	18.80
Wadsworth, G. P. 230 Waltham St., Lexington, Mass. Boat	1,200.	1,200.	39.60
Walsh, William E. 95 Union St. Everett, Mass. 02149 Boat	100.	100.	3.30



## Boats

<i>Owner and Description</i>	<i>Total Valuation</i>	<i>Net Assessible</i>	<i>Amount Tax</i>
Whatley, Allan Jr. Holderness School Plymouth, N. H. Boat	600.	600.	19.80
Werland, Robert E. 3 High St., Plymouth, N. H. Boat	400.00	400.00	13.20
Whiston, J. Boat	100.	100.	3.30
White, Erskine N. Center Sandwich, N. H. Boat	125.	125.	4.12
Williams, Franklyn 316 Lincoln St., Worcester, Mass. 01605 Boat	1,225.	1,225.	40.43
Woodworth, Gaylord S. 75 Parker Rd., Wellesley, Mass. Boat	100.	100.	3.30
Wright, Harry C. 33 Pine St., N. Billerica, Mass. Boat	120.	120.	3.96
Zessin, Andrew R.F.D. #1 Concord, N. H. Boat	200.	200.	6.60
<b>Boats Stored at Squam Boats, Inc. — Ashland Boathouse</b>			
Bloom, Robert 214 Midland Dr. Orange, Ct. 06477 Boat	200.	200.	6.60
Burham, Bowdon 7 Bertha Pl. Irvington, N. Y. Boat	250.	250.	8.25
Chambers, Henry Jr. Rt. #1 Box 202 Prospect, Ky. 40059 Boat	600.	600.	19.80
Hayes, Mrs. J. E. 18 Cowasset Lane Waltham, Mass. 02154 Boat	700.	700.	23.10

## Boats

<i>Owner and Description</i>	<i>Total Valuation</i>	<i>Net Assessible</i>	<i>Amount Tax</i>
Kimball, Arthur R. 35 Prospect St. St. Albans, Vt. 05478 Boat	450.	450.	14.85
McArthur, Robert W. 21 Joseph Reed Lane W. Acton, Mass. 01720 Boat	300.	300.	9.90
Meade, E. P. (Marjorie) Holderness Boat	300.	300.	9.90
Morton, Fred Boat	700.	700.	23.10
Orton, Russell 1388 N. Main, Laconia Boat	200.	200.	6.60
Parsell, Richard K. 57 Sunset Dr. Manhasset, N. Y. 11030 Boat	250.	250.	8.25
Phelps, Dr. Maxwell 85 Jefferson St. Hartford, Ct. Boat	250.	250.	8.25
Preston, E. G. Jr. 22 Valley Rd. Chestnut Hill, Mass. Boat	350.	350.	11.55
Ullman, Joseph B. 195 Fox Meadow Rd. Scarsdale, N. Y. Boat	250.	250.	8.25
Walsh, Thomas J. 51 Crossway Scarsdale, N. Y. 10583 Boat	250.	250.	8.25

### Boats Stored on Private Property in Ashland

Aldrich, Dwight H. 62 Belmont St. Reading, Mass. 01867 Boat	100.	100.	3.30
Avery, Harold K. Boat	100.	100.	3.30

## Boats

<i>Owner and Description</i>	<i>Total Valuation</i>	<i>Net Assessible</i>	<i>Amount Tax</i>
Bilodeau, Alfred Boat	250.	250.	8.25
Bilodeau, Leo R.F.D. #1 Stafford Springs, Ct. 06076 Boat	510.	510.	16.83
Blanchard, Darrell F. Boat	225.	225.	7.42
Chalbeck, Reynold P. R.F.D. #1 Box 271A Manchester, N. H. 03104 Boat	425.	425.	14.02
Cross, Russell Boat	175.	175.	5.75
Cushing, Arthur E. 203 High St. Brookline, Mass. 02146 Boat	100.	100.	3.30
Dame, Sherburne A. Boat	100.	100.	3.30
Dion, Lorenzo Boat	100.	100.	3.30
Downing, Stephen D. Derry Rd. Hudson, N. H. Boat	150.	150.	4.95
Evans, Albert B. 11 Duncklee St. Newton Highland, Mass. Boats (Two)	800. 135.	800. 135.	26.40 4.46
Greene, Raymond Boat	450.	450.	14.85
Guyotte, Philip P. Boat	350.	350.	11.55
Harlan, W. Glen 47 Valley Rd., Bronxville, N. Y. Boat	300.	300.	9.90
Harriman, James L. 69 Thorndike St. Concord, N. H. Boat	100.	100.	3.30
Holzman, Franklin P. Boats (Two)	1,100. 300.	1,100. 300.	36.30 9.90

## Boats

<i>Owner and Description</i>	<i>Total Valuation</i>	<i>Net Assessible</i>	<i>Amount Tax</i>
Hughes, E. C. Boat	400.	400.	13.20
Mason, Marilyn Boat	300.	300.	9.90
Normandin, Raymond L. 391 Cushing St. Hingham, Mass. 02043			
Boats	350.	350.	11.55
(Two)	100.	100.	3.30
Pollard, John T. 96 Ashland St. Manchester, N. H.			
Boat	850.	850.	28.05
Smith, Cyrus Boat	400.	400.	13.20
Wadleigh, Arthur E. Boat	100.00	100.00	3.30
Willey, Irvin Mitchell Rd., N. Woodstock, N. H.			
Boat	100.	100.	3.30

ASHLAND  
School Report  
1970

# Officers of Ashland School District

1970-71

---

School Board	Term Expires
Mrs. Patricia W. Heinz, Chairman	1972
Mr. J. Carleton Beard	1972
Dr. Mary G. Bilheimer	1973
Mrs. Jean K. Ober, Secretary	1973
Mrs. Mary W. Ruell	1971
Treasurer	Thomas W. Heinz
Moderator	Dr. Glenn W. Bricker
Clerk	Joyce M. Bavis
Attendance Officer	Ernest A. Paquette
Census	Diane Cummings
Bookkeeper	Joyce M. Bavis
Principal	Paul R. Badger
Principal's Secretary	Bonnie Morrison
School Doctor	Alaistair Craig, M. D.
Superintendent	Martin E. Heffernan

Office: Bixby House, Lang Street, Meredith, N. H.

Telephone: 279-6181

# Annual School District Meeting Minutes

March 11, 1970

---

In accordance with the School District Warrant, legally signed by the Ashland School Board and posted February 19, 1970, by Patricia W. Heinz, Chairman, the meeting was called to order by the Moderator, Dr. Glenn W. Bricker, at 9:30 a. m., at the Ashland School Auditorium-Gymnasium. The meeting was recessed until 9:40 a. m.; at which time, upon motion, duly seconded and adopted, it was decided that the polls remain open for voting on Article 1 from 10.00 a. m. until 8:00 p. m. The meeting was again recessed. The polls were opened at 10:00 a. m.

Patricia W. Heinz and Eugene Langdoc were sworn in as Ballot Clerks at 9:35 a. m. Ruth Morrison was sworn in as Ballot Clerk at 10:10 a. m., Jean Ober at 12:30 p. m., and J. Carleton Beard at 6:00 p. m.

The polls were declared closed at 8:00 p. m. by the Moderator and the meeting was reconvened. Rev. Lamson gave the Invocation, after which the Moderator stressed the importance and opportunity of involvement of everyone present. He pointed out the errors and/or oversights in the School Warrant and Budget, as far as signatures were concerned. He also informed the body of the availability of a copy of the minutes of the Special School Meeting in April, 1969 at this meeting. It was announced that the corrections and the minutes of the Special meeting would be in a supplement of the 1969 Annual Report.

The Moderator read the warrant at 8:15 p. m. and announced that the ballots would be counted and reported at the close of the meeting.

ARTICLE 2. A motion was duly made, seconded and adopted to accept the reports of the Agents and Auditors as printed in the Annual School Report.

ARTICLE 3. To see what sum of money the District will vote to raise and appropriate for the support of schools for the salaries of school district officials and for the payment of the statutory obligations of the District, and to authorize an application against said appropriation of such

sums as are estimated to be received from the state together with other income; the School Board to certify to the selectmen the balance between the revenue and the appropriation, which balance is to be raised by taxes by the Town.

Upon motion made, duly seconded, it was voted that the Budget be discussed item by item. A motion was made, seconded and so voted that the budget be discussed line by line rather than by block, and the results were as follows:

1. Salaries, Administration	\$ 1,170.00
2. Contracted Services	1,130.00
3. Other Expenses	680.00
4. Salaries, Instruction	(*)195,810.00
5. Textbooks	2,140.35
6. Library & Audiovisual Materials	1,613.00
7. Teaching Supplies	6,500.00
8. Contracted Services	865.00
9. Other Expenses	(*)2,500.00
10. Attendance Service	100.00
11. Health Services	(*)3,950.00
12. through	
24. accepted as a block	
25. Principal of Debt	25,000.00
26. Interest on Debt	25,661.00
27. Tuition	536.00
28. Supervisory Union Expenses	4,751.45

ITEM No. 4. A motion made, seconded, and with discussion, that we raise \$199,190.00. Floor was polled, with George Ober and Norman Weden as Tally Counters, with 33 ayes and 44 no. The motion was defeated. While the votes were being counted, the Moderator stated that he would not challenge a non-registered person's right to speak, that only a voter from the floor could do so; after which, he would make a ruling. Moderator ruled Item No. 4 was open. A motion was made and seconded that the District raise \$195,810.00 for Salaries, Instruction, with no discussion. The voice vote was in the affirmative, and the motion was adopted.

ITEM No. 9. A motion was made, seconded, that \$3,203.00 be raised for Other Expenses, Instruction. Discussion followed with the voters again being polled. This motion was defeated with 29 ayes and 41 no. A motion was made and seconded that \$2,500.00 be raised by the District for Other Expenses, Instruction, and was adopted.

ITEM No. 11. A motion was made and seconded that \$7,200.00 be raised for Health Services. Many voters gave



their opinions, with discussion resulting. The previous question was moved, seconded, and carried in the affirmative. A motion was made and seconded that the vote be by closed ballot, but before a ruling was made, a motion to reconsider the question was made and seconded. Before the moderator could call for a vote, the maker of the original motion stood and requested the privilege of withdrawing his motion for the question. With the consent of the seconder, the motion was withdrawn. Addition discussion followed. The previous question was again moved, seconded, and carried in the affirmative. The Moderator ordered the vote be by secret ballot and appointed Ruth Morrison, Helen P. Knowlton and Eugene Langdoc as Ballot Officials. He declared the meeting at recess to permit balloting. The meeting was reconvened at 9:30 p. m. and continued on with the rest of the budget while the ballots were being counted.

On motion duly made, seconded and carried, it was agreed to vote on Items Pupil Transportation through and including Student Body Activites using the Budget Committee figures. A motion duly made and seconded to accept these recommended figures by the Budget Committee for Items Pupil Transportation through and including Student-Body Activities was carried with one dissent.

The vote on Outgoing Transfer Accounts was in the affirmative. The report of the closed ballot on the question of appropriating \$7,200.00 for Health Services was 53 ayes and 57 no. The motion was defeated. A motion was made, seconded, to raise the sum of \$3,950.00, with the Moderator declaring the voice vote carried in the affirmative.

The Moderator entertained a motion to raise the total of \$341,028.06 for Article 3. A member of the School Board voiced the opinion that the body had accepted the budget line by line, and it would constitute a double appropriation if it was voted on again. The Moderator disagreed, but the body overruled him and he passed on to the next article.

ARTICLE. 4. A motion was duly made, seconded and carried in the affirmative that the District authorize the School Board to make application for and to accept, on behalf of the District, any or all grants or offers for educational purposes which may now or hereafter be forthcoming from the State of New Hampshire and/or United States.

ARTICLE 5. A motion was made and seconded to have the School District transfer and convey to the Town of Ashland, the so-called vocational building and land on which it is located upon such terms and conditions as said meeting

may determine including specifically the right reserved to the School District to use the land for automobile parking in connection with any and all school purposes and to authorize the School Board to carry out the vote. A discussion followed with the vote in the affirmative, but with dissent.

ARTICLE 6. It was moved and seconded that the District elect its School District officers at the Annual Town Meeting effective in 1971 in accordance with RSA 197:1-a. The Assistant Moderator took the chair so that Dr. Bricker could participate in the discussion. The Moderator returned to the chair. By a voice vote the motion was carried in the affirmative with one dissent.

ARTICLE 7. To transact any other business that may legally come before the meeting.

A resolution was read by Robert Proulx, seconded, and discussed. The resolution moved, seconded and carried in the affirmative, stated:

“Whereas, New Hampshire ranks last in the nation in state aid to local schools; and

Whereas, the number of school children and the cost of education continues to increase each year; and

Whereas, the increasing cost of education is borne almost entirely by local property taxes which are fast becoming confiscatory.

Now therefore, be it resolved that the voters of the Ashland School District call upon the Governor and the Legislature to substantially increase state aid to local school districts; and that the clerk is hereby instructed to forward copies of this resolution to the Governor, the President of the Senate, the Speaker of the House of Representatives, our State Senator and our State Representative.”

The Chairman of the School Building Committee, Dr. Bilheimer asked permission from the chair to report on the new building. This was granted. A motion was duly made, seconded and carried that the report be conveyed to the clerk and be included in the 1970 School District Report.

A petition to remove sex education from the school program was read. The Moderator ruled the motion as written could not be accepted and would have had to have been in the School Warrant. The Moderator recessed the meeting for five minutes, so that a new motion which would be in order could be prepared. The meeting reconvened. A decision not to write a new motion at this time was reported.

It was brought to the attention of the meeting that, in effect, Article 3 had not been adopted and the Chair ruled that the sum had been agreed upon but not how it was to be raised. A motion was moved and seconded that \$341,028.06 be raised and appropriated for the support of schools, for the salaries of school district officials and for the payment of the statutory obligations of the District, and to authorize an application against said appropriation of such sums as are estimated to be received from the state together with other income; the School Board to certify to the Selectmen the balance between the revenue and the appropriation, which balance is to be raised by taxes by the town. There was additional discussion. The previous question was moved, seconded and carried in the affirmative.

A motion to adjourn was made, seconded, and carried in the affirmative. The Moderator declared the meeting adjourned at 10:30 p. m.

ARTICLE 1. Results of balloting for candidates. Total ballots counted and approved for this meeting - 876. Total ballots cast 156.

Moderator - Write In -		
	Glenn W. Bricker, M. D.	59 votes
Moderator - Write In -		
	Helen P. Knowlton	16 votes
Clerk		
	Joyce M. Bavis	147 votes
Treasurer		
	Thomas W. Heinz	144 votes
Two School Board Members for Three years:		
	Mary Gardner Bilheimer	78 votes
	Joy Bricker	40 votes
	John C. Hughes	19 votes
	Francis L. Murdock	36 votes
	Jean K. Ober	57 votes
	James H. Rollins	48 votes

Having plurality, the following officers were declared elected. Moderator, Glenn W. Bricker, M. D.; Clerk, Joyce M. Bavis; Treasurer, Thomas W. Heinz; Two School Board Members for three years, Mary Gardner Bilheimer and Jean K. Ober.

The Ballots were sealed, signed by the School Board Members, Clerk, and by the Moderator, as required by law.

The Moderator swore in the two School Board members, the Clerk, and the Treasurer. The Clerk swore in the Moderator.

Respectfully submitted,  
Joyce M. Bavis

March 24, 1970

State of New Hampshire

School District Warrant

Grafton, SS

School District of Ashland

To the Inhabitants of the Ashland School District in the Town of Ashland, in the County of Grafton, in said State, qualified to vote in District affairs:

You are hereby notified to meet at the Ashland School Auditorium-Gymnasium in said District on the 6th day of March, 1971 at 8:00 P. M. to act upon the Articles set forth in this Warrant:

- Article 1. To hear the reports of Agents, Auditors, Committees or Officers chosen and pass any vote relating thereto.
- Article 2. To see if the District will vote to establish a three member School Board effective in 1972.  
To see how the District will vote to bring about this change. (Petitioned by the Ashland's Property Taxpayers and Tenants Association and ten or more legal voters.)
- Article 3. To see if the District will vote to deed to Mrs. Olive Cilley a piece of land adjoining her property 10 feet wide on School Street and extending to zero feet wide at the back corner marker. Said strip of land is between the roadway to the School grounds and the Cilley property. The deeding of this piece of land is to be in partial exchange for the deeding of a strip of land to the School District on the back lot line measuring 10 feet by 96 feet by 30 feet by 94.14 feet.
- Article 4. To see what sum of money the District will vote to raise and appropriate for the support of schools, for the salaries of school district officials and agents and for the payment of the statutory obligations of the District, and to authorize an application against said appropriation of such sums as are estimated to be received from the state, together with other income; the School Board to certify to the selectmen the balance between the revenue and the appropriation, which balance is to be raised by taxes by the Town.

Article 5. To see if the District will vote to authorize the School Board to make application for and to accept, on behalf of the District any or all grants or offers for educational purposes which may now or hereafter be forthcoming from the State of New Hampshire and/or United States.

Article 6. To transact any other business that may legally come before the meeting.

Given under our hands at said Ashland this 15th day of February 1971.

PATRICIA W. HEINZ, Chairman  
J. CARLTON BEARD  
MARY G. BILHEIMER  
JEAN K. OBER  
MARY W. RUELL

Ashland School Board

A true copy of Warrant — Attest:

PATRICIA W. HEINZ Chairman  
J. CARLTON BEARD  
MARY G. BILHEIMER  
JEAN K. OBER  
MARY W. RUELL

Ashland School Board

State of New Hampshire

School District Warrant

---

Grafton, SS

School District of Ashland

To the Inhabitants of the Ashland School District in the Town of Ashland, in the County of Grafton, in said State, qualified to vote in District affairs:

Your are hereby notified to meet at the Ashland School Auditorium-Gymnasium in said District on the 9th day of March, 1971 at 9:00 A. M. in the forenoon to act upon the following articles set forth in this Warrant:

Voting will be by official ballot and check list. The polls will remain open for this purpose from 9:00 A. M. until 6:00 P. M., or longer if the meeting so determines.

Article 1. To choose a Moderator for the ensuing year.

Article 2. To choose a Clerk for the ensuing year.

Article 3. To choose a Treasurer for the ensuing year.

Article 4. To choose a Member of the School Board for the ensuing three years.

Given under our hands at said Ashland this 15th day of February 1971.

PATRICIA W. HEINZ, Chairman  
J. CARLTON BEARD  
MARY G. BILHEIMER  
JEAN K. OBER  
MARY W. RUELL  
Ashland School Board

A true copy of Warrant — Attest:

PATRICIA W. HEINZ, Chairman  
J. CARLTON BEARD  
MARY G. BILHEIMER  
JEAN K. OBER  
MARY W. RUELL  
Ashland School Board

# Ashland School District Budget

## 1971 - 1972

---

	<i>Approved Budget 1970-1971</i>	<i>School Board's Budget 1971-1972</i>	<i>Budget Committee's Budget 1971-1972</i>
<i>Administration</i>			
Salaries	\$ 1,170.00	\$ 1,170.00	\$ 1,170.00
Contracted Services	1,130.00	1,360.00	1,360.00
Other Expenses	680.00	735.00	735.00
<i>Instruction</i>			
Salaries	195,810.00	221,203.00	207,115.00
Textbooks	2,140.35	1,119.00	1,119.00
Library & Audiovisual Materials	1,631.00	2,007.00	1,900.00
Teaching Supplies	6,500.00	6,400.00	6,000.00
Contracted Services	865.00	753.00	753.00
Other Expenses	2,500.00	3,292.00	2,792.00
<i>Attendance Services</i>	100.00	100.00	100.00
<i>Health Services</i>	3,950.00	4,112.50	3,950.00
<i>Pupil Transportation</i>	5,400.00	5,645.00	5,645.00
<i>Operation of Plant</i>			
Salaries	11,800.00	12,380.00	12,380.00
Supplies	2,590.00	2,090.00	2,090.00
Contracted Services	500.00	500.00	500.00
Heat	7,245.00	7,545.00	7,545.00
Utilities	5,475.00	7,075.00	6,700.00
<i>Maintenance of Plant</i>	9,674.00	5,942.00	5,235.00
<i>Fixed Charges</i>			
Retirement & FICA	12,022.26	13,549.00	12,819.00
Insurance	3,037.00	3,427.00	3,724.00
<i>School Lunch &amp; Spec'l Milk Program</i>	2,500.00	2,500.00	2,500.00
<i>Student-Body Activities</i>	4,718.00	5,343.00	5,043.00

Sites		1,500.00	1,500.00
Buildings	342.00	1,090.00	990.00
Equipment	3,300.00	3,001.00	2,541.28

*Debt Service*

Principal of Debt	25,000.00	25,000.00	25,000.00
Interest on Debt	25,661.00	25,366.00	25,366.00

*Outgoing Transfer Accounts*

Tuition	536.00	566.00	566.00
Supervisory Union Expenses	4,751.45	5,259.66	5,259.66

TOTAL APPROPRIATION	\$341,028.06	\$370,030.16	\$352,397.94
---------------------	--------------	--------------	--------------

Emergency Appropriation Approved 7/22/70		7,325.00	7,325.00
Deficit Appropriation		2,602.24	2,602.24
Supplemental Appropriation		2,219.73	2,219.73

TOTAL	\$341,028.06	\$382,177.13	\$364,544.91
-------	--------------	--------------	--------------

<i>Approved Budget 1970-1971</i>	<i>School Board's Budget 1971-1972</i>	<i>Budget Committee's Budget 1971-1972</i>
--	--	--

*Receipt Items*

Balance July 1 (Actual or Estimated)	\$ — 0 — †	\$ 170.76§	\$ 170.76
---	------------	------------	-----------

*Revenue State Sources*

Sweepstakes	2,170.77	2,000.00	2,000.00
Foundation Aid	42,955.81	42,955.81	42,955.81
Building Aid	7,546.02	7,546.02	7,546.02

*Revenue Local Sources*

Offset to Supplemental Appropriation	— 0—	2,219.73	2,219.73
---	------	----------	----------

Total Receipts other than Property Taxes	\$ 52,672.60	\$ 54,892.32	\$ 54,892.32
---	--------------	--------------	--------------

District Assessment raised or to be raised by taxes	288,355.46	327,284.81	309,652.59
--	------------	------------	------------

Total appropriation voted or to be voted	\$341,028.06	\$382,177.13	\$364,544.91
---	--------------	--------------	--------------



† Unencumbered Balance July 1, 1970 as determined by Tax Commission Audit

§ Estimated Balance July 1, 1971

Additional Revenue:

Driver Education 1969-70	\$ 760.00
Physically Handicapped	63.94
Sweepstakes	30.55
Tuition	1,217.00
Driver Education 1970-71	320.00

---

\$2,391.49

Less Supplemental Appropriation for additional Interest 1970-71	\$2,219.73
--	------------

---

BALANCE \$ 170.76

Thomas W. Heinz  
Daniel P. Preece  
Ruth E. Morrison  
Norman C. Weden  
Jeanne B. Reeve  
Christopher S. Luff  
Robert Proulx  
Gail M. Murdough  
Alfred Morton  
Laurent J. Ruell  
John C. Hughes  
Raymond E. Green  
Edward N. Doggett

*Budget Committee*

# Division of Municipal Accounting

State Tax Commission

Concord, New Hampshire

## SUMMARY OF FINDINGS AND RECOMMENDATIONS

September 15, 1970

The School Board  
Ashland School District  
Ashland, New Hampshire

Gentlemen:

Submitted herewith is the report of the annual examination and audit of the accounts of the Ashland School District for the fiscal year ended June 30, 1970, which was made by this Division in accordance with the vote of the District. Exhibits as hereafter listed are included as part of the report.

### SCOPE OF AUDIT

Included in the examination and audit were accounts and records of the School Board, School District Treasurer, School Lunch Account and the Student Activities Account.

### FINANCIAL STATEMENTS

#### Revenue Accounts

Comparative Balance Sheets - General Fund: (Exhibit A-1)

Comparative Balance Sheets - General Fund - as of June 30, 1969 and June 30, 1970 are presented in Exhibit A-1. As indicated therein, the Net Debt of the District increased by \$633.20, from \$28,229.04, to \$28,862.24, during the fiscal year ended June 30, 1970.

Analysis of Change in Financial Condition - General Fund: (Exhibit A-2)

An analysis of the change in financial condition - general fund - of the School District during the fiscal year is made in Exhibit A-2, with the factors which caused the change indicated therein.

These were as follows:

**Increases in Net Debt:**

Surplus Used to Reduce School Tax	\$3,770.96
Net Budget Deficit	1,862.24
	<hr/>
	\$5,633.20

**Decrease in Net Debt:**

Bonds Paid During Year	5,000.00
------------------------	----------

<b>Net Increase in Debt</b>	<b>\$ 633.20</b>
-----------------------------	------------------

**Comparative Statements of Appropriations and Expenditures - Estimated and Actual Revenues - General Fund:**

(Exhibits A-3 and A-4)

Comparative statements of appropriations and expenditures, estimated and actual revenues - general fund - for the fiscal year ended June 30, 1970 are presented in Exhibits A-3 and A-4. As indicated by the Budget Summary (Exhibit A-4), a net overdraft of appropriations of \$2,019.77, less a revenue surplus of \$157.53, resulted in a net budget deficit of \$1,862.24.

**NON-REVENUE ACCOUNT**

**Comparative Balance Sheets - Building Fund:** (Exhibit A-5)

Comparative Balance Sheets - Building Fund - as of June 30, 1969 and June 30, 1970 are presented in Exhibit A-5.

**TREASURER'S ACCOUNT**

**Classified Statement of Receipts and Expenditures - General Fund:** (Exhibit B-1)

A classified statement of receipts and expenditures for the fiscal year ended June 30, 1970, made up in accordance with the uniform classification of accounts, is included in Exhibit B-1. Proof of the Treasurer's balance - general fund - as of June 30, 1970, is indicated in Exhibit B-2.

Exhibit B-3 discloses the activity in the Building Fund account during the year and the reconciled balance at June 30, 1970.

**Statement of School Lunch Account:** (Exhibit C)

A statement of the Ashland School Lunch account is presented in Exhibit C.

**Statement of Student Activities Account:** (Exhibit D)

A summary statement of the Student Activities account is included in Exhibit D.

**Statement of School Tax Account:** (Exhibit E)

A statement of the School Tax Account with the Town of Ashland is presented in Exhibit E. As indicated therein, as of June 30, 1970, the School District had received from the Town of Ashland, the total of the 1969-70 School Tax in the amount of \$219,131.36.

**Statement of Bonded Debt: (Exhibit F)**

A statement of the outstanding bonded indebtedness of the School District as of June 30, 1970, showing annual debt service requirements, is contained in Exhibit F.

**GENERAL COMMENTS**

**Current Deficit:**

The current financial condition of the School District changed from a current surplus of \$3,770.96 at June 30, 1969 to a current deficit of \$1,862.24 at June 30, 1970, as shown herewith:

	June 30, 1969	June 30, 1970
Current Assets	\$9,656.13	\$ 778.32
Current Liabilities	<u>5,885.17</u>	<u>2,640.56</u>
Current Surplus (Deficit)	\$3,770.96	(\$1,862.24)

**Bonds or Notes Authorized - Unissued:**

As stated in Exhibit A-5, authorized but unissued bonds at June 30, 1970, amounted to \$350,000.00. These bonds were sold on June 16, 1970 and delivery of the duly executed bonds was made on July 20, 1970.

Bond anticipation notes of \$225,000.00 issued under the provisions of R.S.A. 33:7-a and outstanding at June 30, 1970, will be paid from the proceeds derived from the sale of the aforesaid bond issue.

**Overdraft of Appropriations and Application of Municipal Budget Law: \* See Note at end**

As indicated by the Budget Summary contained in Exhibit A-4, the District incurred a net overdraft of appropriations of \$2,019.77 during the fiscal year examined, as a result of expenditures made in excess of budgetary appropriations approved by the voters.

In accordance with the provisions of the Municipal Budget Law (R.S.A. 32:10) which has been adopted by the Town of Ashland, whenever an emergency necessitates making an expenditures in excess of budgetary appropriations, the School Board, with the approval of the Town budget committee, is required to apply to the State Board of Education for a certificate authorizing such emergency spending.

We were advised that this requirement was not complied with.

**Conclusion:**

The provisions of Chapter 184 of the Laws of 1955, require that the auditors' summary of findings and recommendations (letter of transmittal) included in this report shall be published in the next annual report of the School District. Publication of the exhibits contained in the report is optional at the discretion of the School Board.

We extend our thanks to the officials of the Ashland School District for their assistance during the course of the audit.

Yours very truly,

Frederick E. Laplante, Director  
Division of Municipal Accounting  
State Tax Commission

FEL:cc

\* Overdraft of Appropriations

Overdraft of Appropriations due to:

Interest Paid on Bond Anticipation Notes	\$1,638.18
Sewer Rent - Not Budgeted	138.87
Water Rent - Not Budgeted	204.98

# Division of Municipal Accounting

State Tax Commission

Concord, New Hampshire

September 15, 1970

## ASHLAND SCHOOL DISTRICT

### Certificate of Audit

This is to certify that we have examined and audited the accounts and records of the Ashland School District for the fiscal year ended June 30, 1970.

Our examination was made in accordance with generally accepted auditing standards and accordingly, included such tests of the accounting records and such other auditing procedures as were considered necessary in the circumstances.

In our opinion, the Exhibits included herewith present fairly the financial condition of the School District as of June 30, 1970, together with the results of operations for the fiscal year ended on that date.

Respectfully submitted,

Frederick E. Laplante, Director  
Division of Municipal Accounting  
State Tax Commission

FEL:cc

EXHIBIT A-1

ASHLAND SCHOOL DISTRICT

Comparative Balance Sheet - General Fund

As of June 30, 1969 and June 30, 1970

<i>ASSETS</i>	<i>June 30, 1969</i>	<i>June 30, 1970</i>
<i>Cash:</i>		
General Fund (Overdraft)	\$9,475.57	(\$2,602.24)
School Lunch Fund (Contra)	180.56	38.32
	<u>\$ 9,656.13</u>	<u>(\$ 2,563.92)</u>
<i>Accounts Due to District:</i>		
<i>From State of New Hampshire:</i>		
Driver Education		740.00
Total Assets	\$ 9,656.13	(\$ 1,823.92)
Net Debt	28,229.04	28,862.24
Total Assets & Net Debt	<u>\$37,885.17</u>	<u>\$27,038.32</u>
 <i>LIABILITIES</i>		
Appropriations Forwarded (Exhibit C)	\$ 5,704.61	\$
School Lunch Fund (Contra)	180.56	38.32
Bonds Outstanding	32,000.00	27,000.00
Total Liabilities	<u>\$37,885.17</u>	<u>\$27,038.32</u>

**EXHIBIT A-2**  
**ASHLAND SCHOOL DISTRICT**

**Analysis of Change in Financial Condition**

**General Fund**

**Fiscal Year Ended June 30, 1970**

---

Net Debt - June 30, 1970	\$28,862.24	
Net Debt - June 30, 1969	28,229.04	
	<u>28,229.04</u>	
Increase in Net Debt		\$633.20

*ANALYSIS OF CHANGE*

*Increases in Net Debt:*

Surplus Used to Reduce School Tax	\$3,770.96	
Net Budget Deficit	1,862.24	
	<u>1,862.24</u>	
		\$ 5,633.20

*Decreases in Net Debt:*

Bonds Paid During Year	5,000.00	
	<u>5,000.00</u>	
Net Increase		\$633.20



**EXHIBIT A-4**  
**ASHLAND SCHOOL DISTRICT**

**Statement of Estimated and Actual Revenues  
and Budget Summary - General Fund  
Fiscal Year Ended June 30, 1970**

— Revenues —			
	Estimated	Actual	Excess Deficit
Surplus Used to Reduce School Tax	\$ 3,772.13	\$ 3,770.96	\$       \$ 1.17
1969-70 School Tax	219,131.36	219,131.36	
<i>Revenue from State Sources:</i>			
Foundation Aid	41,289.22	41,289.22	
Building Aid	1,546.02	1,546.02	
Driver Education		908.30 (1)	908.30
Sweepstakes	2,574.22	2,511.62	62.60
<i>Other Sources:</i>			
Tuition	2,085.00	1,390.00	695.00
Filing Fees		8.00	8.00
	\$270,397.95	\$270,555.48	\$916.30   \$758.77

(1) Includes Accounts Receivable of \$740.00

*BUDGET SUMMARY*

Overdrafts of Appropriations	\$ 10,375.28	
Unexpended Balances of Appropriations	8,355.51	
Net Overdraft of Appropriations		\$2,019.77
Actual Revenues	\$270,555.48	
Estimated Revenues	270,397.95	
Revenue Surplus		157.53
Net Budget Deficit		\$1,862.24

**EXHIBIT A-3**  
**ASHLAND SCHOOL DISTRICT**

**Comparative Statement of Appropriations and Expenditures - General Fund**  
**Fiscal Year Ended June 30, 1970**

	<i>Appropriations Forwarded From '68-'69</i>	<i>Appropriations '69-'70</i>	<i>Receipts &amp; Reimbursements</i>	<i>Total Amount Available</i>	<i>Expenditures '69-'70</i>	<i>Unexpended</i>	<i>Balances Overdrafts</i>
<i>Administration:</i>							
Salaries	\$ 600.00	\$ 1,215.00	\$	\$ 1,215.00	\$ 1,170.00	\$ 45.00	\$
Contracted Services		1,200.00		1,800.00	1,638.74	161.26	
Other Expenses		700.00		700.00	716.91		16.91
<i>Instruction:</i>							
Salaries		180,840.00		180,840.00	184,300.46		3,460.46
Textbooks		2,820.00		2,820.00	2,258.46	561.54	
Library & Audiovisual Materials	596.95	2,482.00		3,078.95	2,562.29	516.66	
Teaching Supplies		5,950.00	150.00	6,100.00	4,937.80	1,162.20	
Contracted Services		612.00		612.00	394.45	217.55	
Other Expenses		2,335.00		2,335.00	1,497.85	837.15	
Attendance Services		100.00		100.00	100.00		
Health Services	3,150.00	3,850.00	149.33	7,149.33	7,332.01		182.68
Pupil Transportation		4,800.00		4,800.00	4,490.48	309.52	

<i>Operation of Plant:</i>					
Salaries	9,650.00	9,650.00	9,888.60	188.60	
Supplies	2,442.00	2,442.00	2,862.18	420.18	
Contracted Services	500.00	500.00	480.50	19.50	
Heat	6,045.00	6,045.00	6,219.60	174.60	
Utilities	3,050.00	3,050.00	3,708.15	658.15	
<i>Maintenance of Plant</i>	310.61	5,316.61	7,319.06	2,002.45	
<i>Fixed Charges:</i>					
Employee Retirement & F.I.C.A.	14,265.00	14,265.00	9,739.87	4,525.13	
Insurance	2,162.00	2,162.00	2,393.42	231.42	
<i>School Lunch &amp;</i>					
<i>Special Milk Program</i>	2,500.00	2,510.16	5,010.16	450.98	
<i>Student-Body Activities</i>	4,292.00	4,292.00	4,742.98		
<i>Capital Outlay:</i>					
Equipment	1,047.05	2,553.00	3,600.05	450.67	
<i>Debt Service:</i>					
Principal of Debt	5,000.00	5,000.00	5,000.00		
Interest on Debt	1,376.00	1,376.00	3,014.18	1,638.18	
<i>Outgoing Transfer Acc'ts In-State:</i>					
Tuition	483.00	483.00	483.00		
Transportation			500.00		
Supervisory Union Expenses	4,169.95	4,169.95	4,169.95		
	<u>\$5,704.61</u>	<u>\$270,397.95</u>	<u>\$2,809.49</u>	<u>\$278,912.05</u>	<u>\$8,355.51</u>
					<u>\$10,375.28</u>

**EXHIBIT A-5**  
**ASHLAND SCHOOL DISTRICT**

**Comparative Balance Sheets - Building Fund**  
**Fiscal Year Ended June 30, 1970**

---

<i>ASSETS</i>	<i>June 30, 1969</i>	<i>June 30, 1970</i>
Cash in Bank	\$	\$ 1,485.95
Bonds Authorized - Unissued	350,000.00	350,000.00
	<hr/>	<hr/>
Total Assets	\$350,000.00	\$351,485.95
<i>LIABILITIES</i>		
Unexpended Balance of Non-Revenue		
Appropriation	\$350,000.00	\$125,916.95
Deposits on Plans & Specifications		350.00
Bond Anticipation Notes Payable		225,000.00
Unappropriated Surplus		219.00
	<hr/>	<hr/>
Total Liabilities & Surplus	\$350,000.00	\$351,485.95

**EXHIBIT B-1**  
**ASHLAND SCHOOL DISTRICT**  
**Classified Statement of Receipts and Expenditures**  
**General Fund**  
**Fiscal Year Ended June 30, 1970**

---

*RECEIPTS*

*Local Taxation:*

Current Appropriation	\$219,131.36
-----------------------	--------------

*State Aid:*

Foundation Aid	\$ 41,289.22	
Building Aid	1,546.02	
Driver Education	168.30	
Sweepstakes	2,511.62	
		45,515.16

*Federal Aid:*

School Lunch & Special Milk Program	2,510.16
-------------------------------------	----------

*Other Revenues:*

Tuition	\$ 1,390.00	
Filing Fees	8.00	

*Other Receipts:*

*Appropriation Credits:*

Instruction - Teaching Supplies	150.00	
Health Services	149.33	
		1,697.33

Deposits on Plans & Specifications - Building Fund (Contra)	350.00
--	--------

Advances to Building Fund (Contra)	22,934.80
------------------------------------	-----------

Bond Anticipation Note (Contra)	9,019.25
---------------------------------	----------

Total Receipts from All Sources	\$301,158.06
---------------------------------	--------------

Balance - July 1, 1969	9,475.57
------------------------	----------

Grand Total	\$310,633.63
-------------	--------------

**EXHIBIT B-1 (Continued)**  
**ASHLAND SCHOOL DISTRICT**  
**Classified Statement of Receipts and Expenditures**  
**General Fund**  
**Fiscal Year Ended June 30, 1970**

*EXPENDITURES*

*Administration:*

Salaries	\$ 1,170.00
Contracted Services	1,638.74
Other Expenses	716.91
	\$ 3,525.65

*Instruction:*

Salaries	\$184,300.46
Textbooks	2,258.46
Library & Audiovisual Materials	2,562.29
Teaching Supplies	4,937.80
Contracted Services	394.45
Other Expenses	1,497.85
	\$195,951.31

<i>Attendance Services</i>	100.00
<i>Health Services</i>	7,332.01
<i>Pupil Transportation</i>	4,490.48

*Operation of Plant:*

Salaries	\$ 9,838.60
Supplies	2,862.18
Contracted Services	480.50
Heat	6,219.60
Utilities	3,708.15
	23,109.03

<i>Maintenance of Plant</i>	7,319.06
-----------------------------	----------

*Fixed Charges:*

Employee Retirement & F.I.C.A.	\$ 9,739.87
Insurance	2,393.42
	12,133.29
<i>School Lunch &amp; Special Milk Program</i>	5,010.16
<i>Student-Body Activities</i>	4,742.98

**EXHIBIT B-1 (Continued)**  
**ASHLAND SCHOOL DISTRICT**

**Classified Statement of Receipts and Expenditures**  
**General Fund**  
**Fiscal Year Ended June 30, 1970**

*Capital Outlay:*

Equipment	4,050.72
-----------	----------

*Debt Service:*

Principal of Debt	\$ 5,000.00	
Interest on Debt	3,014.18	
		8,014.18

*Outgoing Transfer Accounts In-State:*

Tuition	\$ 483.00	
Transportation	500.00	
Supervisory Union Expenses	4,169.95	
		\$ 5,152.95

*Other Expenses: (Contra)*

Advances to Building Fund	\$ 22,934.80	
Bond Anticipation Note Issued	9,019.25	
Deposits on Plans & Specifications - Building Fund	350.00	
		32,304.05

Total Expenditures for All Purposes	\$313,235.87
Balance (* Overdraft) - June 30, 1970	* 2,602.24

Grand Total	\$310,633.63
-------------	--------------

**EXHIBIT B-2**  
**ASHLAND SCHOOL DISTRICT**

**Summary of Treasurer's Account and Proof of Balance**  
**General Fund**  
**Fiscal Year Ended June 30, 1970**

---

Balance - July 1, 1969	\$ 9,475.57	
Receipts During Year	301,158.06	
	<hr/>	
		\$310,633.63
		313,235.87
		<hr/>
Balance (Overdraft) - June 30, 1970		(\$2,602.24)

*PROOF OF BALANCE*

Balance in the Meredith Trust Company - Per Statement June 30, 1970	\$ 6,430.15	
Less: Outstanding Checks	9,032.39	
	<hr/>	
Reconciled Balance (Overdraft) - June 30, 1970		(\$2,602.24)



**EXHIBIT B-3**  
**ASHLAND SCHOOL DISTRICT**

**Building Fund**

**Statement of Receipts, Expenditures and Proof of Balance**  
**Fiscal Year Ended June 30, 1970**

*Receipts During Year:*

Proceeds of Bond Anticipation Notes	\$319,848.50
Accrued Interest	219.00
Deposits on Plans & Specifications	350.00
	<hr/>
	\$320,417.50

*Expenditures During Year:*

Site Development	\$ 25.00
Contractor	209,436.55
Architect's Fees	13,600.00
Equipment	1,021.50
Bond Anticipation Notes Paid	94,848.50
	<hr/>
	318,931.55

Balance - June 30, 1970	<hr/>	\$1,485.95
-------------------------	-------	------------

*PROOF OF BALANCE*

Balance in the Meredith Trust Company - Per Statement June 30, 1970	\$1,485.95
--	------------

**EXHIBIT C**  
**ASHLAND SCHOOL DISTRICT**

**Statement of School Lunch and Proof of Balance**  
**Fiscal Year Ended June 30, 1970**

---

Balance - July 1, 1969 \$ 180.56

*Receipts:*

Lunch Sales - Children	\$8,186.53
- Adults	603.50
Federal Reimbursements	2,510.16
Milk and Other Sales	732.03
District Appropriation	2,500.00
	<hr/>
	14,532.22
	<hr/>
	\$14,712.78

*Expenditures:*

Food	\$9,485.09
Labor - Adults	5,123.84
- Children	19.90
Other Expenses	45.63
	<hr/>
	14,674.46

Balance - June 30, 1970 \$38.32

*PROOF OF BALANCE*

Balance in the Meredith Trust Company - Per Statement June 30, 1970	\$ 60.46
Less: Outstanding Check	22.14
	<hr/>
Reconciled Balance - June 30, 1970	\$38.32

**EXHIBIT D**  
**ASHLAND SCHOOL DISTRICT**

**Summary of Student Activities Account & Proof of Balance**  
**Fiscal Year Ended June 30, 1970**

	<i>Balance</i> <i>July 1,</i> <i>1969</i>	<i>Receipts</i> <i>or</i> <i>Transfers</i> <i>During</i> <i>Year</i>	<i>Expendi-</i> <i>tures or</i> <i>Transfers</i> <i>During</i> <i>Year</i>	<i>Balance</i> <i>June 30,</i> <i>1970</i>
Class of 1969	\$1,146.27	\$ 12.63	\$ 845.89	\$ 313.01
Class of 1970	996.68	3,302.28	2,936.87	1,362.09
Class of 1971	330.01	2,290.61	1,839.98	780.64
Class of 1972	211.03	311.03	100.22	421.84
Class of 1973	165.04	157.07	45.00	277.11
Class of 1974	106.66	186.81	35.00	258.47
Class of 1975		258.77	20.00	238.77
Library		70.90	49.83	21.07
Athletics	956.60	2,017.75	1,680.45	1,293.90
Music	238.28	900.63	342.75	796.16
General Fund	239.72	4,900.30	4,690.29	449.73
Future Teachers	28.77			28.77
Student Council	618.31	472.10	484.00	606.41
Future Nurses	29.72	107.50	79.51	57.71
Newspaper	29.24			29.24
Gym Rental	150.43			150.43
Cheerleaders	221.45	387.50	389.86	219.09
Deficit Account	( 42.63)	42.63		
Pep Club	1.40	33.75	30.65	4.50
	\$5,426.98	\$15,452.26	\$13,570.30	\$7,308.94

*PROOF OF BALANCE*

Balance in the Meredith Trust Co. -		
Per Statement July 6, 1970	\$ 4,320.74	
Less: Outstanding Checks	123.00	
		\$4,197.74
Balance in the Meredith Village		
Savings Bank - Book No. 27238		3,111.20
		\$7,308.94
Reconciled Balance - June 30, 1970		

**EXHIBIT E**  
**ASHLAND SCHOOL DISTRICT**

**Statement of School Tax Account**

**Fiscal Year Ended June 30, 1970**

---

1969-70 School Tax	\$219,131.36
--------------------	--------------

*Received from Town 1969-70:*

July 28, 1969	\$10,000.00
August 25, 1969	10,000.00
September 25, 1969	10,000.00
October 24, 1969	10,000.00
October 31, 1969	10,000.00
November 23, 1969	10,000.00
November 31, 1969	20,000.00
December 28, 1969	10,000.00
January 2, 1970	10,000.00
January 15, 1970	10,000.00
February 11, 1970	10,000.00
February 26, 1970	10,000.00
March 18, 1970	10,000.00
March 27, 1970	10,000.00
April 15, 1970	10,000.00
April 30, 1970	20,000.00
May 13, 1970	10,000.00
June 8, 1970	29,131.36

---

\$219,131.36

## EXHIBIT F

### Statement of Bonded Indebtedness, Showing Annual Maturities of Principal and Interest As of June 30, 1970

---

	<i>School Addition Bonds</i>	
	<i>4.3%</i>	
	<hr/>	
Amount of Issue	\$77,000.00	
Date of Original Issue	February 1, 1960	
Principal Payable Date	February 1st	
Interest Payable Dates	Aug. 1st & Feb. 1st	
Payable At	Meredith Trust Co.	
<i>Maturities - Fiscal Year Ending:</i>	<i>Principal</i>	<i>Interest</i>
June 30, 1971	\$ 5,000.00	\$1,161.00
June 30, 1972	5,000.00	946.00
June 30, 1973	5,000.00	731.00
June 30, 1974	6,000.00	516.00
June 30, 1975	6,000.00	258.00
	<hr/>	<hr/>
	\$27,000.00	\$3,612.00

# Report of the Superintendent of Schools

---

To the School Board and Citizens of Ashland:

I hereby submit my sixteenth annual report as Superintendent of the Ashland School District.

The Ashland School District is a part of the Inter-Lakes Supervisory Union in accordance with the statutes relating to the organization of Supervisory Unions. Inter-Lakes School District is the other district in the organization and the name of the district is determined by the larger district.

The operating budget and apportionment of expenses is printed at the end of this report.

## Staff

The following is a list of changes in the staff:

### Elementary—

Miss Sara Adams, a graduate of Plymouth State College, replaced Mr. Richard Plant who accepted a position as Teacher Principal in Cornish N. H.

Mrs. Elizabeth Currier, a graduate of Cardinal Cushing College and who has done graduate work at Keene State College and has taught for the past seven years in the Fall Mountain Regional School District, replaced Mrs. Mildred Uelman who retired.

Mrs. Mary Ann Langdoc, a graduate of Boston University and who has been teaching in the Franklin School District for the past 4 years replaced Mrs. Diane Whiston as Music Teacher on the elementary level and Mrs. Langdoc also assumed some of the assignments of Mr. Langdoc at the Jr. High level.

### High School—

Mrs. Darlene E. Brill, a graduate of Plymouth State College and who has been a teacher in Antrim, N. H., Bradford, Vermont, Quabbin Regional at Barre, Mass., and a member of the Becker Junior College staff for the past

2 years, is teaching the Business Education classes as Mrs. Nettie C. Kipp was granted a leave of absence.

Mrs. Kathleen C. Donoghue, a graduate of the University of N. H. and a former teacher at Lebanon and Ashland High replaced Mr. William Bourbeau as Teacher of English grades 9 and 10. This past year Mrs. Donoghue has been doing graduate study at the University of New Hampshire.

Mrs. Hilda Harris, a graduate of New York State College, and who has a Masters Degree from Cornell University, replaced Mrs. Jane Elliott as Teacher of English grades 11 and 12. Mrs. Harris has been a teacher in New York state and the past nine years she has been at the High School in Rochester, New York.

Mr. Stuart K. Clinton, a graduate of Ohio Wesleyan University and who is doing graduate study at Plymouth State College is teaching the Mathematics classes in grades 7 - 8 and 9 replacing Mr. William Contini.

Mr. Robert A. Hickey, a graduate of Plymouth State College and who served a tour of duty in the U. S. Marine Corps replaced Mrs. Vina Hughes as Social Studies teacher in Grades 7, 8 and 9.

Mr. Edward Sides, a graduate of Plymouth State College and who served a tour of duty in the U. S. Navy, is replacing Mr. Warren Parker as Coach and Physical Education Teacher.

Mrs. Marjorie V. Clark, a former Library Assistant in the Lynnfield School System, is the Library Aide in the new Library-Resource Center.

## Costs

The property tax assessment for 1970-71 was \$288,355.46 an increase of \$69,224.10 over the 1969-70 assessment of which \$44,285.00 was for Principal and Interest payments for the new construction.

The district has received \$42,955.81 from Foundation Aid, \$7,546.02 Building Aid, and \$2,201.32 Sweepstakes and these monies have been used to reduce the tax assessment for the 1970-71 school year.

The anticipated revenue for the ensuing year is \$42,955.81 Foundation Aid, \$7,546.02 Building Aid, which is

30% of yearly payment on the Principal of the debt and \$2,000.00 from Sweepstakes.

The cost per pupil as computed by the State Department of Education for the 1969-70 school year excluding Transportation and Capital Outlay was as follows: Grades one to six \$476.57, grades seven and eight \$807.12 and grades nine to twelve \$933.99. The State Average Costs were as follows: Grades 1 - 6 \$536.00, Grades 7 - 8 \$653.00 and Grades 9 - 12 \$753.00.

### **Building and Expansion Program**

The construction of the six classrooms, and Library-Resource Center to the Allen K. Ober Elementary School and the Vocational Building with new Shop, Home Economics and a Cafeteria progressed very satisfactorily and was occupied at the opening of school. The buildings were dedicated on November 15, 1970 and the Vocational Building was dedicated to Lawson Glidden Sr. in appreciation for the donation of seventeen acres of land adjoining the school property.

The new addition is being used for Grades 4 - 6 and Art classes, with the former Elementary School being used as a Junior High for Grades 7 - 8.

### **Conclusion:**

A good school is judged by how well it does the job of meeting the needs of the individual pupils.

With the new Vocational facilities and the larger room for Business Education a greater emphasis is being placed on Vocational Education and is in line with National and State objectives with the building of Post-Secondary Vocational Technical Institutes and Colleges and designation of area Vocational Schools.

I feel we have a very devoted staff and with the additional space and facilities we are better able to meet the needs of the pupils with the separate Jr. High area, having all the Elementary pupils in one building, and the new Instructional Media Center for all grades.

The District is very fortunate in continuing to have devoted citizens as School Board Members that carry on their difficult and time consuming roles as public servants



in an unselfish manner. Their interest and dedication to the job is commendable.

At this time, I wish to express my appreciation to the Selectmen and members of the various departments for their interest and cooperation in the many auxiliary details of operating a school.

I also wish to commend the Custodial staff, Lunch Program personnel, and Bus Drivers for their continued cooperation and devotion to their duties.

MARTIN E. HEFFERNAN  
Superintendent of Schools

## Supervisory Union #2

# BUDGET

The Supervisory Union Budget for the 1971-72 school year is prorated among the two districts on the basis of the 1969-70 average daily membership and the 1968 equalized valuation as follows:

District	Percentage	Supt's Salary	Office Exp. Sec. Salary & Travel	Total
ASHLAND	19.6	\$ 3,136.00	\$ 2,123.66	\$ 5,259.66
INTER-LAKES	80.4	12,864.00	8,711.34	21,575.34
	<u>100.0%</u>	<u>\$16,000.00</u>	<u>\$10,835.00</u>	<u>\$26,835.00</u>

The Superintendent's salary for 1970-71 is \$16,500.00. The Supervisory Union's Share is \$14,000.00 and the balance of \$2,500.00 is paid by the State Department of Education.

**Apportionment of  
Supervisory Union No. 2 Budget  
1971-72**

---

**1969-70 Average Daily Membership**

Ashland	388.3	29.2
Inter-Lakes	942.4	70.8
<b>TOTALS</b>	1,330.7	100.0

**1968 Equalized Valuation**

ASHLAND	\$ 8,327,583	10.1
INTER-LAKES	73,900,749	89.9
Center Harbor	\$ 9,347,625	
Meredith	49,485,062	
Sandwich	15,068,062	
<b>TOTALS</b>	\$82,228,332	100.0

**Districts' Shares**

	Ashland	Inter-Lakes	
1/2 A. D. M.	14.6	35.4	
1/2 Eq. Val.	5.0	45.0	
	19.6	80.4	- 100.0

# Principal's Annual Report

---

The new Annex to the Alan K. Ober school and the new Vocational Building, although of vital interest to pupils and faculty, were not the only focus of our attention. Curriculum improvements were made in the High School and the middle grades were partially departmentalized, accompanied by a report card revision. Our efforts have been in the area of improvement of instruction which would not necessitate increased expenditures.

## ELEMENTARY SCHOOL

This year our elementary pupils were all housed in the Allen K. Ober school and annex. As last year, four teachers instructed the first three grades, there being a split first and second grade. With the increased class rooms available because of the new annex for the middle grades; four, five, and six; we were able to make a modest attempt toward departmentalization. In replacing the two teachers who did not return this year, we were able to select teachers whose interests and abilities complemented those of our returning staff. The ability groupings were developed through extensive conferences between teachers, guidance and administration. Although problems developed, the change has resulted in improved instruction, and improved learning.

The art program has certainly benefited by being accommodated in a room basically used for art instruction. The music program has use of the cafetorium for larger chorus groups, thus making possible the beginning of an elementary chorus. Use is also made of the cafetorium for elementary physical education. This enables fuller use of the time of the instructor, affording more pupil participation.

The Media Center has been developed into an attractive, pleasant place in which to be. Many hours of volunteer help by interested mothers and pupils themselves, have resulted in reading corners for the elementary pupils and reference and reading area for junior-senior high pupils. Our library, and audio-visual resources are meager but with the establishment of the Media Center the most can be made of what resources we have.

The full time guidance service inaugurated two years ago is now well established. Individual and group guidance

sessions are paying dividends. A special education program has been established through the support of state funds and area assistance is continuing in support of our guidance program.

## HIGH SCHOOL

The Ashland High School is operating on a seven period schedule as it did last year. Early in the school year, after a parent-pupil-faculty and school board discussion, it was decided to allow pupils of junior-senior high school grades to leave the school grounds during the half hour lunch period. The Senior free period policy was continued for those who accrue grades of C or above.

The physical education programs have been expanded with pupils being scheduled to participate twice a week. This has been made possible by the utilization of the cafetorium for some elementary classes. The study hall formerly conducted on the stage, has been moved to the old cafeteria so that neither study pupils nor the physical education pupils are disturbed by the other.

The move of the middle grades to the annex made possible the location of the junior high pupils in the Old Elementary building. This building has been rewired and the beginning of a junior high laboratory has been started.

The art and music programs continue much as last year with interest growing in both areas. The conscientious and energetic instructors truly seem to make the most of their time even though they are on part time status.

Several curriculum changes were made but perhaps the most notable were the addition of a science course entitled "Man and His Environment," and the senior social studies course on "Contemporary Problems." Other changes consisted in the reordering of Biology and Physics, and of Algebra II and Geometry.

Again the annex has relieved the pressure on the high school for space and has made possible the development of a guidance area suitable for the performance of the guidance functions; individual conferences, group sessions and parent conferences. The guidance program has continued on the admirable track that it was set upon last year. Not only have

in-school pupils been helped in job and school selection but graduates have benefited as well.

The Ashland school program has been an on-going, forward looking program. We are fortunate in the caliber of experienced teachers we have been able to retain and that of the new teachers we have been able to attract. The true heart of a faculty is the ability of the school district to retain capable personnel. In recent years our heaviest turn-over has been in the Junior high area. It is hoped that with your support this trend can be slowed.

I have truly enjoyed my association with the interested parents, citizens, the School Board, the Superintendent, and a dedicated, capable Faculty.

PAUL R. BADGER

Principal

## Report of Building Committee

On May 7, 1969, the Moderator, Glenn W. Bricker, appointed the following individuals to the Building Committee; Maryann Langdoc, Donald Marsh, Daniel Preece, Mary Bilheimer, Ann Winn, Gail Sirls, Kenneth Forbes, Thomas Heinz, Kenneth Cilley, Marjorie Glidden, Jeanne Reeve and Ruth Morrison.

The organizational meeting was held on May 8, 1969 at which time Mary Bilheimer was elected chairman and Jeanne Reeve was elected Secretary. The committee voted to recommend to the School Board that Mr. Arthur Fahr be retained as architect for the project.

Throughout the summer the committee met with Mr. Fahr to go over the details of the blueprints and discuss changes that seemed desirable or necessary. On September 10, 1969 the Building Committee met with the School Board to review Mr. Fahr's final plans. On the recommendation of the Building Committee the School Board adopted the plans and bids were authorized.

Bids were received from four contractors, and these bids were opened on October 9, 1969. The bids ranged from a low of \$340,650.00 to a high of \$400,000.00. Hanson Brothers of Manchester, New Hampshire was the low bidder. Options and adjustments were discussed with Mr. Hanson which resulted in a reduction of \$23,427.00 from the original bid, making the final contract \$317,323.00. The adjustments were discussed and accepted by the Building Committee on October 28, 1969. The School Board signed the contracts on October 29, 1969, and ground was broken November 4, 1969.

At the present time all the foundation work has been completed and the steel girders are in place. The cement block work on the vocational building is nearly finished and interior work including plumbing and electrical work has been started.

Mary G. Bilheimer

Building Committee, Chairman

# SCHOOL CALENDAR

1971-1972

## INTER-LAKES SUPERVISORY UNION

### — Ashland —

September 7, 1971	Teacher's Meeting
September 8, 1971	Schools Open
October 22, 1971	Teachers' Convention Schools Closed
October 25, 1971	Veterans Day Schools Closed
November 24, 1971	Thanksgiving Recess Schools Close 3 P.M.
November 29, 1971	Schools Re-Open
December 21, 1971	Christmas Vacation School Close 3 P.M.
January 3, 1972	Schools Re-Open
February 18, 1972	Winter Vacation Schools Close 3 P.M.
February 28, 1972	Schools Re-Open
April 21, 1972	Spring Vacation Schools Close 3 P.M.
May 1, 1972	Schools Re-Open
May 29, 1972	Memorial Day
June 21, 1972	Summer Vacation

This calendar allows for 183 school days. Schools may be closed three days because of storms or other emergencies before time has to be made up.



# School Enrollment — September 1970

---

## Ashland High School

### Grade

12 .....	33
11 .....	29
10 .....	32
9 .....	31
8 .....	31
7 .....	29

## Ashland Elementary School

6 .....	40
5 .....	35
4 .....	39
3 .....	31
2 .....	28
1 .....	33

## TUITION PUPILS — FALL TERM 1970

### District of Residence :

### High School

Bridgewater

1\*

\* Personal

# Ashland School District

## Census Report Summaries

---

September:	Total 0 - 18	Local In Schools
1970	591	397
1969	633	388
1968	622	392
1967	619	402
1966	608	389
1965	607	402

### Ages As of September 1, 1970

Less than 1 year	19
1 year	23
2 years	31
3 years	23
4 years	25
5 years	23
Total	144

### Enrollments

September:	Elementary	High
1970	206	185
1969	192	186
1968	204	186
1967	211	187
1966	215	186
1965	219	203

# Ashland Teaching Staff - 1970 to 1971

## High School

Paul R. Badger, AB MSF	7	\$10,200.	Principal, Grades 1-12
Jesse L. Bartlett, B. Ed.	22	8,500.	Industrial Arts
Alida W. Buckland, B.S.	6	7,100.	Home Economics
Darlene E. Brill, B. Ed.	11½	7,400.	Business Education
Robert J. Campbell, B.A., M. Ed.	17	8,100.	Foreign Language
Marion S. Childs, M. Ed.	15	7,600.	Guidance Director
Stewart K. Clinton, B.A.	1	6,200.	Mathematics
Kathleen L. Donoghue, B.A.	2	6,400.	English
Thomas J. Friel, B.A.	4	6,800.	Mathematics
Amy M. Glendinning, B.S.	7	7,400.†	Girls' Phy. Ed./Coach
Hilda M. Harris, B.A., M.A.	26	8,100.	English
Robert A. Hickey, B. Ed.	0	6,100.†	Social Studies
Helen P. Knowlton, B. Ed.	15	7,900.§	Soc. Studies/Asst. Prin.
Eugene L. Langdoc, B. Music	6	3,100.	Music Supervisor
Shirley B. Lear, B. Ed.	4	6,800.	Science
Candace A. Raymond, B. Ed.	1	6,200.	English

## Elementary Schools

Edward A. Sides, B. Ed.	0	6,000.‡	Physical Ed./Coach
Helen R. Steele, B.S.	2	6,500.	Science/Chem./Physics
Thelma W. Spohrer, B. Ed	16½	7,600.*	Grade 4-6/Asst. Princ.
Sara E. Adams, B.S. Ed.	0	6,000.	Grade 4-6
Elizabeth Currier	7	7,000.	Grade 4-6
Dorothy C. Guyotte, B. Ed.	19	7,600.	Grade 3
Dorothy H. Morton, Diploma	37	7,800.	Grade 1
Mary E. Neilsen, Diploma	22	7,600.	Grade 1-2
Judith E. Stewart, B.A.	1	6,100.	Grade 4-6
Eleanor S. Wolf, B.A.	11	7,400.	Grade 2
Rachel P. Hopkins, B.A.	3½	3,760.	Art Grade 1-12
Mary Ann Langdoc, B. Music	6	2,900.	Music
Lumina M. Straw, R.N.	13	3,250.	Nurse

Extra-Curricular † (\$100) \* (\$200) § (\$300) ‡ (725)

# Ashland High School Graduates

## 1970

---

Carlene Laetitia Ash	Steven Arnold Greene
Kenneth Richard Avery	*Kenneth Ray Guyotte
Valeta Ann Baker	Deborah Margaret Hawkins
Diana Lee Bergeron	Darryl Joe Lee Heath
*Kenneth Leon Boisvert	Michelle Ann Landroche
Mark Christopher Brace	Stephen Noel Latulippe
*Jeanne Louise Brown	*Jane Irene Lyford
*Raymond Frederick Burke, Jr.	*Jacquelyn Ann MacDonald
*Suzanne Anita Calley	Larry Gene Matthews
*Lynn Rosamond Conway	Dana Earl Potter
Robin Arnold Cummings	*John Earl Preece
Bryan Walter Curtis	Deborah Jeanne Sanborn
*Patricia Ann Graton	*Gary Arthur St. Arnauld
Bryan Allen Greene	Kathleen Ruth Vachon
Rebecca Hiltz Valliere	
*National Honor Society Members	

### Class Officers

President	Gary A. St. Arnauld
Vice President	Jacquelyn A. MacDonald
Secretary	Deborah M. Hawkins
Treasurer	Bryan W. Curtis

### Student Council

Lynn R. Conway	Robin A. Cummings
----------------	-------------------

### Class Motto

"What we are to be, we are now becoming"

### Class Colors

Maroon and White

### Class Flower

Pink Rose

### Class Marshals

Jane Baker

Peter Morrell

## Town Telephones

---

Town Office	969 - 4432
Police	968 - 3224
Fire Dept. (Red Network)	968 - 7711
Fire Chief, Thomas E. Marsh	968 - 4487
Water Department	968 - 4432
Water Supt., Wayne Hughes	968 - 7193
Electric Department	968 - 4432
Electric Supt., Elmer Marsh	968 - 3265
Town Clerk	968 - 4451
Forest Fire Warden	968 - 4487
Tax Collector	968 - 4432
Physician, Dr. Glenn Bricker	968 - 3325
Ambulance Service, E. Dupuis	968 - 3372

# RED NETWORK

## In Case of Fire

# Dial 968-7711

1. Report kind of fire
2. Report location of fire
3. Give your name and telephone number to the Fire Department Operator who answers your call.

SPEAK SLOWLY AND DISTINCTLY

### To Call First Aid Squad

Dial 968-7711

When ringing a fire alarm box—be sure to stay at box location to direct Fire Department to fire location.

Signal 12 at one minute intervals blown three times indicates water to be shut off within 30 minutes.

Signal 2 at one minute intervals blown three times indicates water is back on again.

No School Signal — 23 sounded at 7:15 A. M.

School in sessions Afternoon — 32 sounded at 11:30 A. M.

“No School” announcements will be made from radio stations WLNH and WEMJ, Laconia and WPNH, Plymouth between 7:00 & 7:30 A. M.

Fire Chief 968 - 4487

Assistant Chief 968 - 3297