PROPERTY MAPS

ASHLAND

NEW HAMPSHIRE

PRODUCED IN 2021 BY

CAI Technologies
Precision Mapping. Geospatial Solutions.

11 PLEASANT STREET, LITTLETON, NH 03561
800.322.4540 - WWW.CAI-TECH.COM

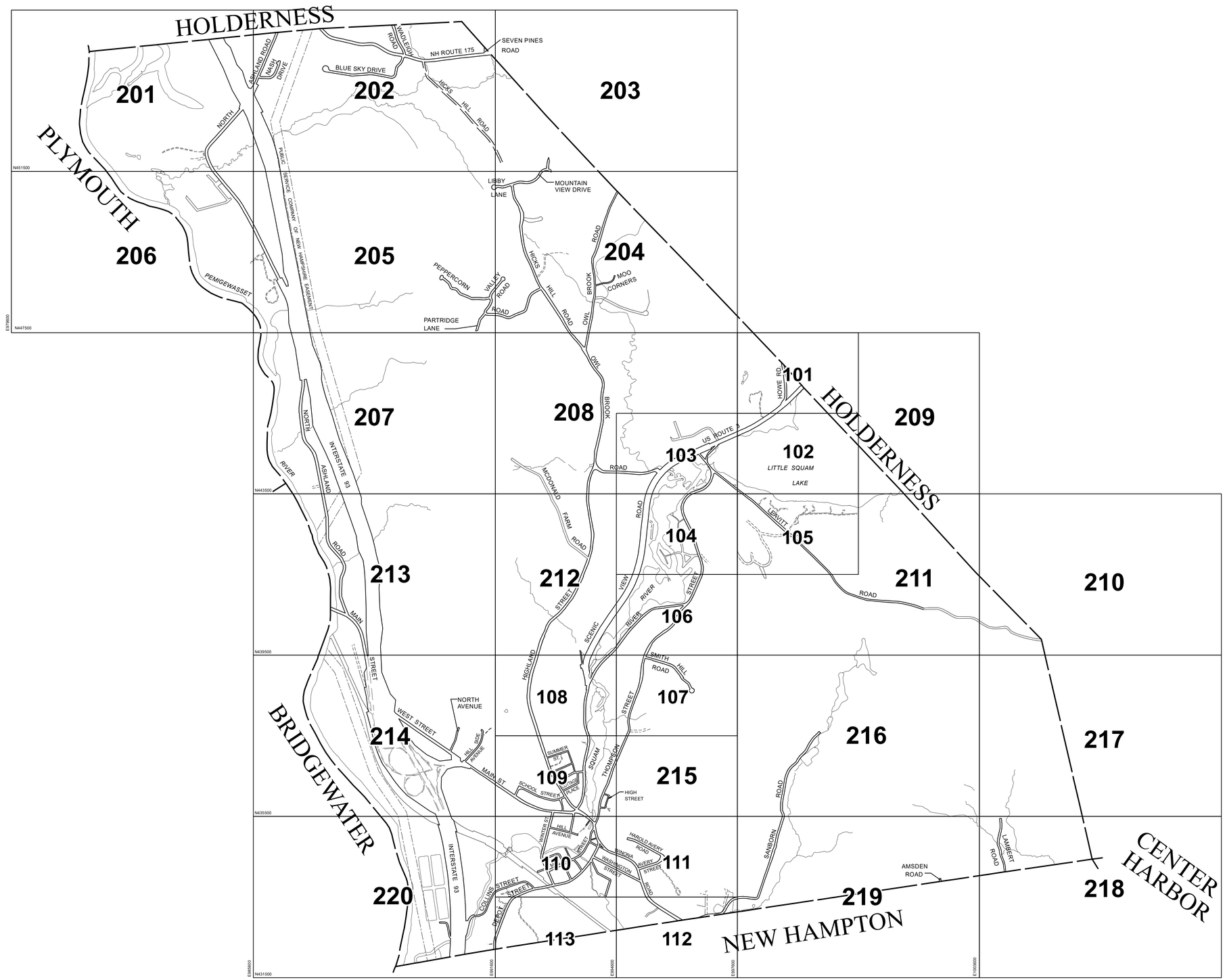

THIS MAP IS FOR ASSESSMENT PURPOSES. IT IS NOT VALID FOR LEGAL DESCRIPTION OR CONVEYANCE.

THE HORIZONTAL DATUM IS THE NEW HAMPSHIRE STATE PLANE COORDINATE SYSTEM, NAD 83.

PHOTOGRAPHY DATE:	NEW HAMPSHIRE 2015 ORTHOIMAGERY
COMPLETION DATE:	DECEMBER 31, 2021

PRODUCED IN 2021 BY

CAI Technologies
Precision Mapping. Geospatial Solutions.
11 Pleasant Street, Littleton, NH 03561
800.322.4540 - www.cai-tech.com

LEGEND

123	1" = 100' SCALE MAP		UTILITY EASEMENT
201	1" = 200' SCALE MAP		TOWNLINE

SCALE: 1" = 1200'

FEET: 1,200 600 0 1,200 2,400 3,600

METERS: 350 175 0 350 700 1,050

REVISED TO: APRIL 1, 2021

PROPERTY MAPS

ASHLAND

NEW HAMPSHIRE

INDEX MAP

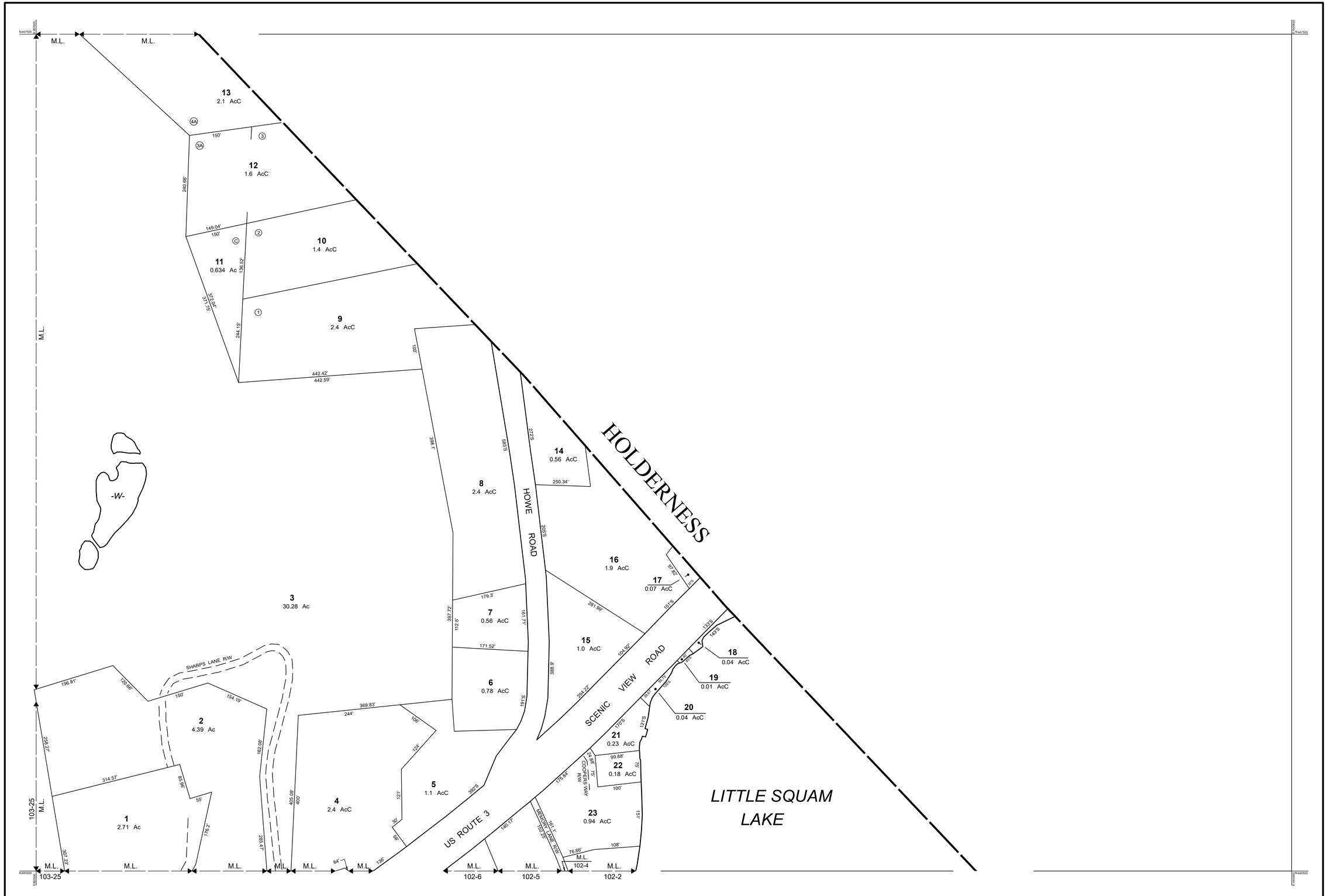

THIS MAP IS FOR ASSESSMENT PURPOSES. IT IS NOT VALID FOR LEGAL DESCRIPTION OR CONVEYANCE.

THE HORIZONTAL DATUM IS THE NEW HAMPSHIRE STATE PLANE COORDINATE SYSTEM, NAD 83.

PHOTOGRAPHY DATE:	NEW HAMPSHIRE 2015 ORTHOIMAGERY
COMPLETION DATE:	DECEMBER 31, 2021

PRODUCED IN 2021 BY

CAI Technologies
Precision Mapping. Geospatial Solutions.
11 Pleasant Street, Littleton, NH 03561
800.322.4540 - www.cai-tech.com

LEGEND

AREA SURVEYED	Ac	EXEMPT PROPERTY	E
AREA CALCULATED	AcC	SUBDIVISION LOT NO.	2
RECORD DIMENSION	100'	RIGHT OF WAY/ACCESS	R/W
SCALED DIMENSION	100'S	COMMON OWNERSHIP	
MATCH LINE	M.L.	WETLANDS	
WATER	-W-		

FEET 100 50 0 100 200 300
SCALE: 1" = 100'
25 12.5 0 25 50 75
METERS

REVISED TO: APRIL 1, 2021

PROPERTY MAPS

ASHLAND

NEW HAMPSHIRE

INDEX DIAGRAM

204
208 101 209
103 102
104 105

GN

MAP NO.

101

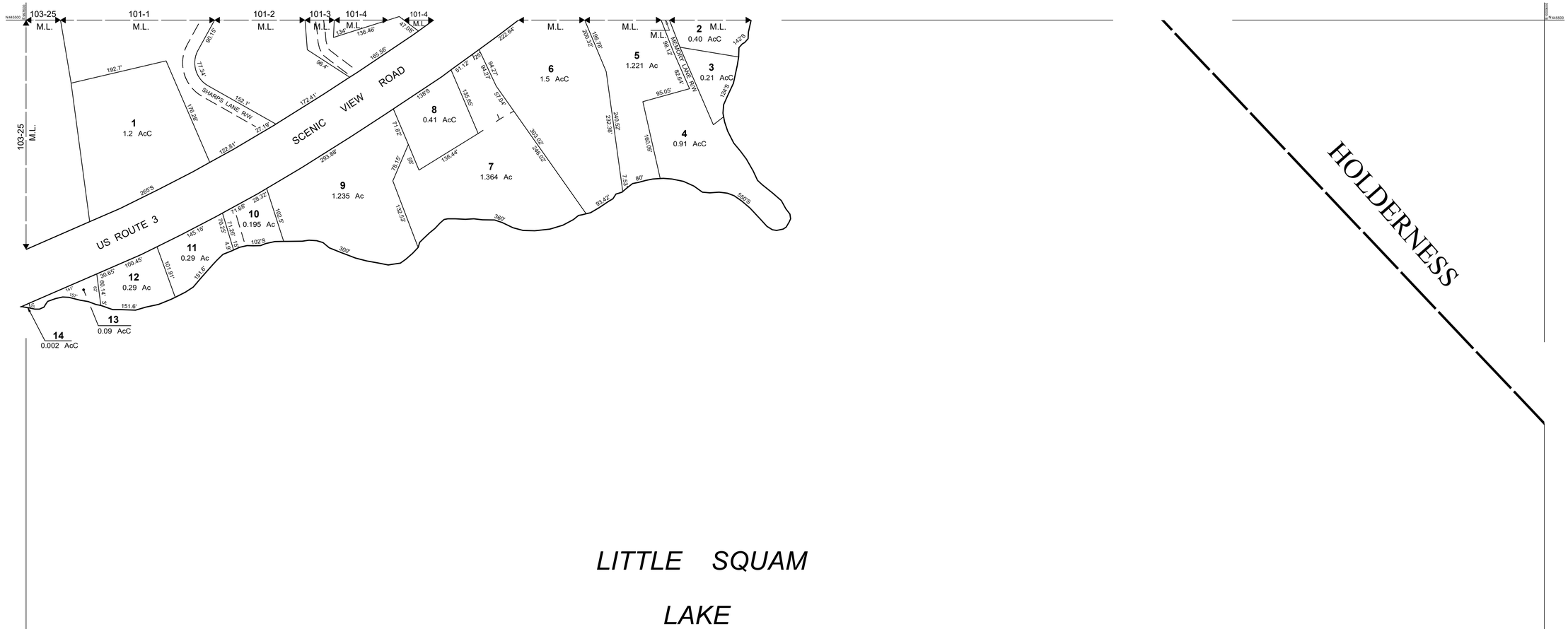

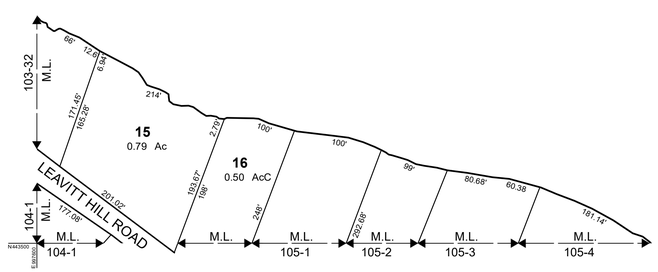

THIS MAP IS FOR ASSESSMENT PURPOSES. IT IS NOT VALID FOR LEGAL DESCRIPTION OR CONVEYANCE.

THE HORIZONTAL DATUM IS THE NEW HAMPSHIRE STATE PLANE COORDINATE SYSTEM, NAD 83.

PHOTOGRAPHY DATE:	NEW HAMPSHIRE 2015 ORTHOIMAGERY
COMPLETION DATE:	DECEMBER 31, 2021

PRODUCED IN 2021 BY

CAI Technologies
Precision Mapping. Geospatial Solutions.
11 Pleasant Street, Littleton, NH 03561
800.322.4540 - www.cai-tech.com

LEGEND

AREA SURVEYED	Ac	EXEMPT PROPERTY	(E)
AREA CALCULATED	AcC	SUBDIVISION LOT NO.	(2)
RECORD DIMENSION	100'	RIGHT OF WAY/ACCESS	R/W
SCALED DIMENSION	100'S	COMMON OWNERSHIP	
MATCH LINE	M.L.	WETLANDS	
WATER	-W-		

SCALE: 1" = 100'

FEET 100 50 0 100 200 300

METERS 25 12.5 0 25 50 75

REVISED TO: APRIL 1, 2021

PROPERTY MAPS

ASHLAND

NEW HAMPSHIRE

INDEX DIAGRAM

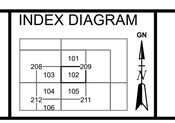

MAP NO.

102

THIS MAP IS FOR ASSESSMENT PURPOSES. IT IS NOT VALID FOR LEGAL DESCRIPTION OR CONVEYANCE.

THE HORIZONTAL DATUM IS THE NEW HAMPSHIRE STATE PLANE COORDINATE SYSTEM, NAD 83.

PHOTOGRAPHY DATE: NEW HAMPSHIRE 2015 ORTHOIMAGERY

COMPLETION DATE: DECEMBER 31, 2021

PRODUCED IN 2021 BY

CAI Technologies
Precision Mapping. Geospatial Solutions.
11 Pleasant Street, Littleton, NH 03561
800.322.4540 - www.cai-tech.com

LEGEND

AREA SURVEYED	Ac	EXEMPT PROPERTY	(E)
AREA CALCULATED	AcC	SUBDIVISION LOT NO.	(2)
RECORD DIMENSION	100'	RIGHT OF WAY/ACCESS	R/W
SCALED DIMENSION	100'S	COMMON OWNERSHIP	
MATCH LINE	M.L.	WETLANDS	
WATER	-W-		

SCALE: 1" = 100'

FEET 100 50 0 100 200 300

METERS 25 12.5 0 25 50 75

REVISED TO: APRIL 1, 2021

PROPERTY MAPS

ASHLAND

NEW HAMPSHIRE

INDEX DIAGRAM



MAP NO.

103

THIS MAP IS FOR ASSESSMENT PURPOSES. IT IS NOT VALID FOR LEGAL DESCRIPTION OR CONVEYANCE.

THE HORIZONTAL DATUM IS THE NEW HAMPSHIRE STATE PLANE COORDINATE SYSTEM, NAD 83.

PHOTOGRAPHY DATE: NEW HAMPSHIRE 2015 ORTHOIMAGERY

COMPLETION DATE: DECEMBER 31, 2021

PRODUCED IN 2021 BY

CAI Technologies
Precision Mapping. Geospatial Solutions.
11 Pleasant Street, Littleton, NH 03561
800.322.4540 - www.cai-tech.com

LEGEND

- AREA SURVEYED - Ac
- AREA CALCULATED - AcC
- RECORD DIMENSION - 100'
- SCALED DIMENSION - 100'S
- MATCH LINE - M.L.
- WATER - -W-
- EXEMPT PROPERTY - E
- SUBDIVISION LOT NO. - 2
- RIGHT OF WAY/ACCESS - R/W
- COMMON OWNERSHIP
- WETLANDS

SCALE: 1" = 100'

FEET 100 50 0 100 200 300

METERS 25 12.5 0 25 50 75

REVISED TO: APRIL 1, 2021

PROPERTY MAPS

ASHLAND

NEW HAMPSHIRE

INDEX DIAGRAM

208 101 209 103 102 104 105 212 211 106 108 107

GN

MAP NO.

104

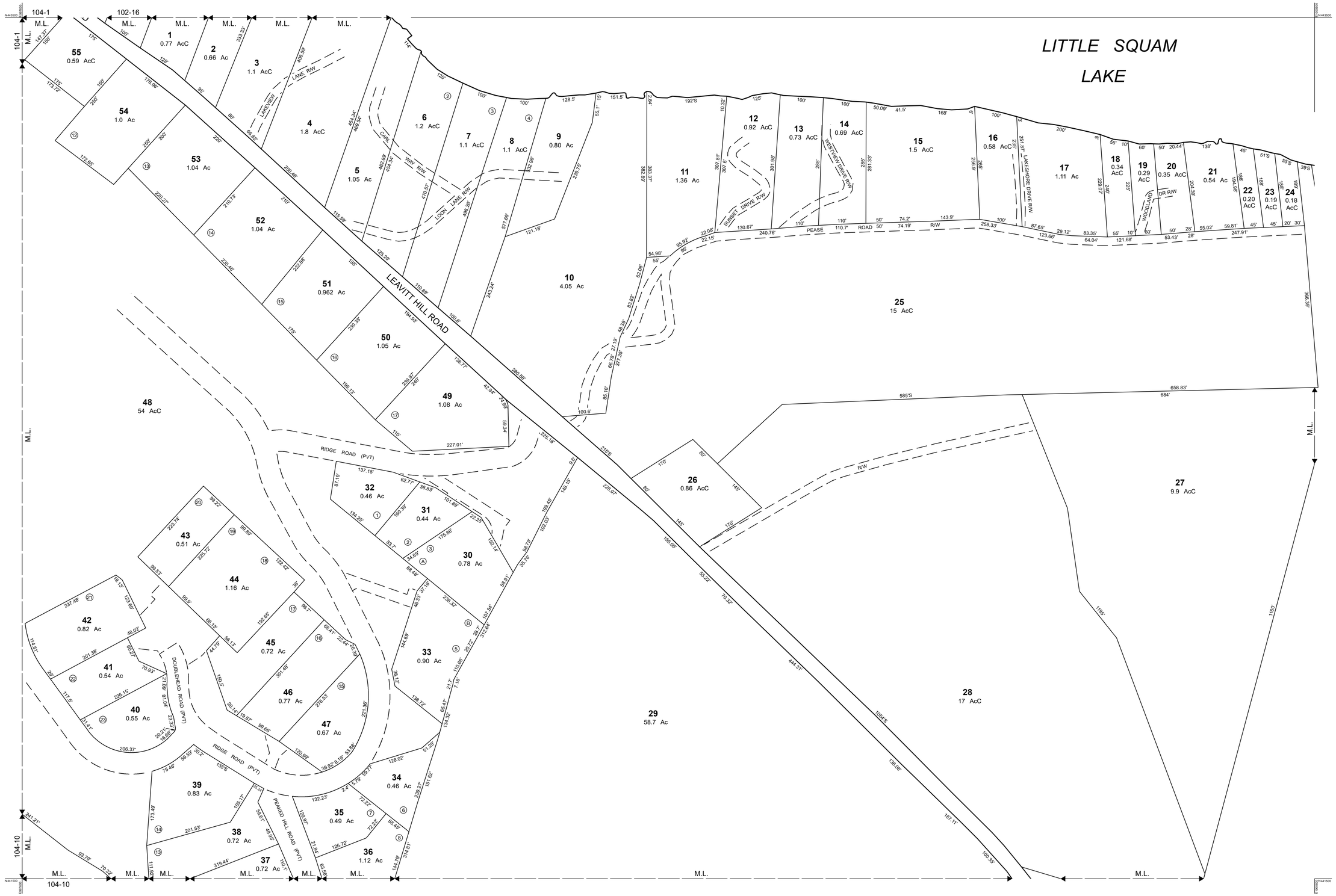

THIS MAP IS FOR ASSESSMENT PURPOSES. IT IS NOT VALID FOR LEGAL DESCRIPTION OR CONVEYANCE.

THE HORIZONTAL DATUM IS THE NEW HAMPSHIRE STATE PLANE COORDINATE SYSTEM, NAD 83.

PHOTOGRAPHY DATE: NEW HAMPSHIRE 2015 ORTHOIMAGERY

COMPLETION DATE: DECEMBER 31, 2021

PRODUCED IN 2021 BY

CAI Technologies
Precision Mapping. Geospatial Solutions.
11 Pleasant Street, Littleton, NH 03561
800.322.4540 - www.cai-tech.com

LEGEND

- AREA SURVEYED — Ac
- AREA CALCULATED — AcC
- RECORD DIMENSION — 100'
- SCALED DIMENSION — 100'S
- MATCH LINE — M.L.
- WATER — -W-
- EXEMPT PROPERTY — E
- SUBDIVISION LOT NO. — 2
- RIGHT OF WAY/ACCESS — R/W
- COMMON OWNERSHIP
- WETLANDS

FEET 100 50 0 100 200 300
SCALE: 1" = 100'
25 12.5 0 25 50 75 METERS

REVISED TO: APRIL 1, 2021

PROPERTY MAPS

ASHLAND

NEW HAMPSHIRE

INDEX DIAGRAM

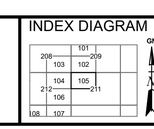

MAP NO.

105

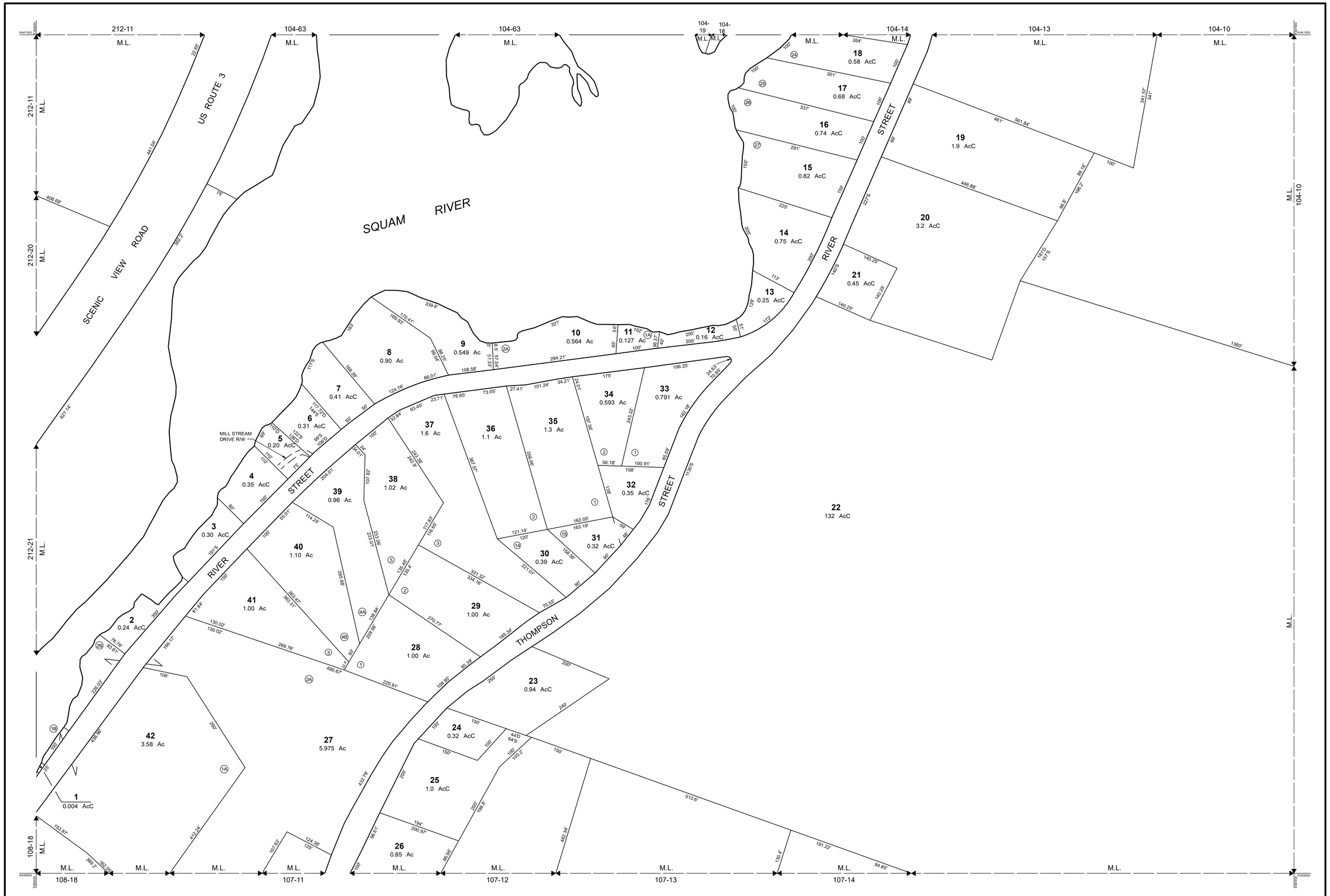

THIS MAP IS FOR ASSESSMENT PURPOSES. IT IS NOT VALID FOR LEGAL DESCRIPTION OR CONVEYANCE.

THE HORIZONTAL DATUM IS THE NEW HAMPSHIRE STATE PLANE COORDINATE SYSTEM, NAD 83.

PHOTOGRAPHY DATE:	NEW HAMPSHIRE 2015 ORTHOIMAGERY
COMPLETION DATE:	DECEMBER 31, 2021

PRODUCED IN 2021 BY

CAI Technologies
Precision Mapping. Geospatial Solutions.
11 Pleasant Street, Littleton, NH 03561
800.322.4540 - www.cai-tech.com

LEGEND

AREA SURVEYED	Ac
AREA CALCULATED	AcC
RECORD DIMENSION	100'
SCALED DIMENSION	100'S
MATCH LINE	M.L.
WATER	-W-
EXEMPT PROPERTY	E
SUBDIVISION LOT NO.	2
RIGHT OF WAY/ACCESS	ROW
COMMON OWNERSHIP	
WETLANDS	

SCALE: 1" = 100'

FEET: 100 50 0 100 200 300

METERS: 25 12.5 0 25 50 75

REVISED TO: APRIL 1, 2021

PROPERTY MAPS

ASHLAND

NEW HAMPSHIRE

INDEX DIAGRAM

	103	102	
212	104	105	211
	106		
108	107		
215		216	
109			

GN

MAP NO.

106

THIS MAP IS FOR ASSESSMENT PURPOSES. IT IS NOT VALID FOR LEGAL DESCRIPTION OR CONVEYANCE.

THE HORIZONTAL DATUM IS THE NEW HAMPSHIRE STATE PLANE COORDINATE SYSTEM, NAD 83.

PHOTOGRAPHY DATE: NEW HAMPSHIRE 2015 ORTHOIMAGERY

COMPLETION DATE: DECEMBER 31, 2021

PRODUCED IN 2021 BY

CAI Technologies
Precision Mapping. Geospatial Solutions.
11 Pleasant Street, Littleton, NH 03561
800.322.4540 - www.cai-tech.com

LEGEND

- AREA SURVEYED - - - - - - - - Ac
- AREA CALCULATED - - - - - - - - AcC
- RECORD DIMENSION - - - - - - - - 100'
- SCALED DIMENSION - - - - - - - - 100'S
- MATCH LINE - - - - - - - - M.L.
- WATER - - - - - - - - -W-
- EXEMPT PROPERTY - - - - - - - - (E)
- SUBDIVISION LOT NO. - - - - - - - - (2)
- RIGHT OF WAY/ACCESS - - - - - - - - R/W
- COMMON OWNERSHIP - - - - - - - -
- WETLANDS - - - - - - - -

SCALE: 1" = 100'

FEET 100 50 0 100 200 300

METERS 25 12.5 0 25 50 75

REVISED TO: APRIL 1, 2021

PROPERTY MAPS

ASHLAND

NEW HAMPSHIRE

INDEX DIAGRAM



MAP NO.

107

THIS MAP IS FOR ASSESSMENT PURPOSES. IT IS NOT VALID FOR LEGAL DESCRIPTION OR CONVEYANCE.

THE HORIZONTAL DATUM IS THE NEW HAMPSHIRE STATE PLANE COORDINATE SYSTEM, NAD 83.

PHOTOGRAPHY DATE: NEW HAMPSHIRE 2015 ORTHOIMAGERY

COMPLETION DATE: DECEMBER 31, 2021

PRODUCED IN 2021 BY

CAI Technologies
Precision Mapping. Geospatial Solutions.
11 Pleasant Street, Littleton, NH 03561
800.322.4540 - www.cai-tech.com

LEGEND

- AREA SURVEYED — Ac
- AREA CALCULATED — AcC
- RECORD DIMENSION — 100'
- SCALED DIMENSION — 100'S
- MATCH LINE — M.L.
- WATER — -W-
- EXEMPT PROPERTY — (E)
- SUBDIVISION LOT NO. — (2)
- RIGHT OF WAY/ACCESS — ROW
- COMMON OWNERSHIP
- WETLANDS

SCALE: 1" = 100'

FEET: 100 50 0 100 200 300

METERS: 25 12.5 0 25 50 75

REVISED TO: APRIL 1, 2021

PROPERTY MAPS

ASHLAND

NEW HAMPSHIRE

INDEX DIAGRAM



MAP NO.

108

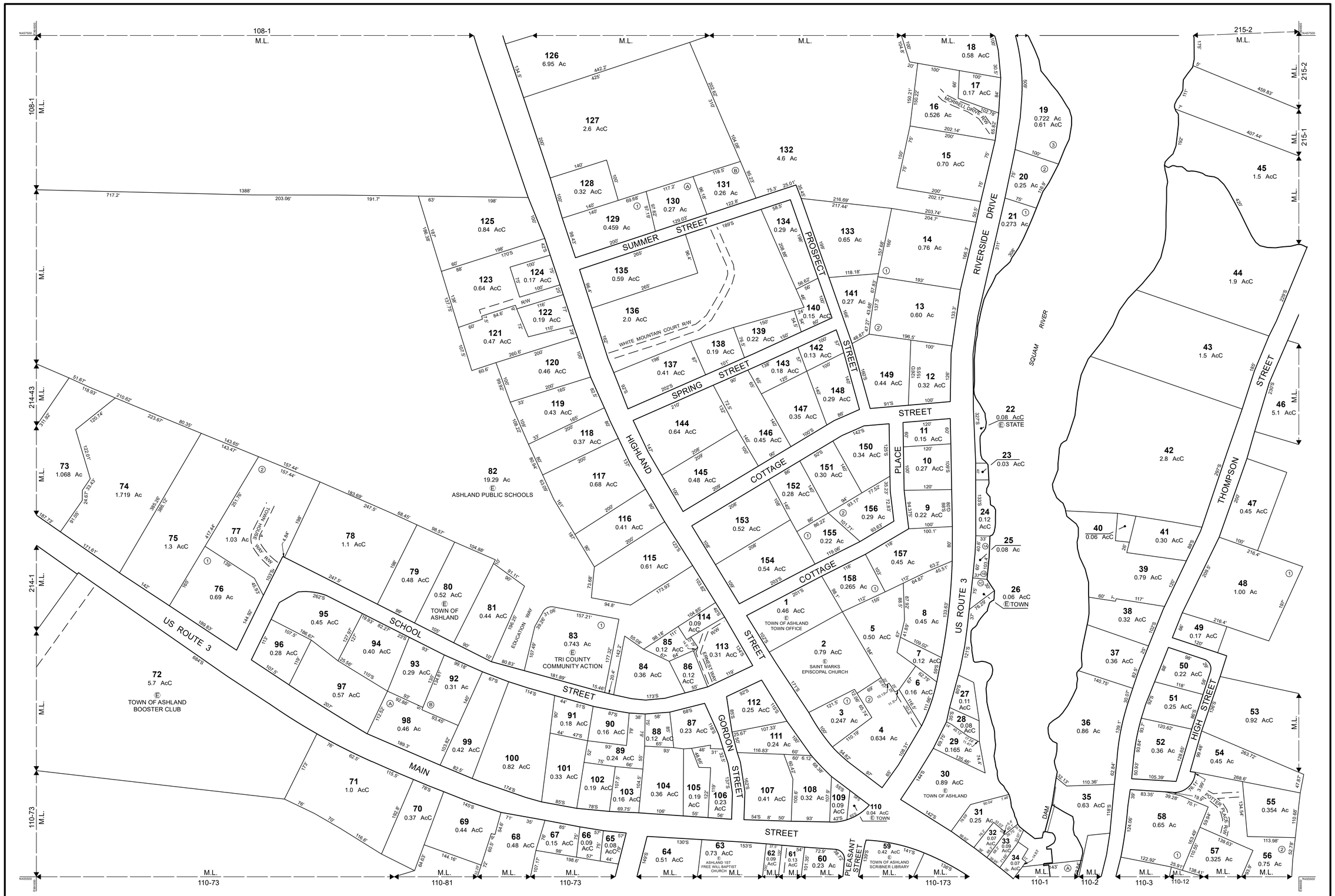

THIS MAP IS FOR ASSESSMENT PURPOSES. IT IS NOT VALID FOR LEGAL DESCRIPTION OR CONVEYANCE.

THE HORIZONTAL DATUM IS THE NEW HAMPSHIRE STATE PLANE COORDINATE SYSTEM, NAD 83.

PHOTOGRAPHY DATE: NEW HAMPSHIRE 2015 ORTHOIMAGERY

COMPLETION DATE: DECEMBER 31, 2021

PRODUCED IN 2021 BY

CAI Technologies
Precision Mapping. Geospatial Solutions.
11 Pleasant Street, Littleton, NH 03561
800.322.4540 - www.cai-tech.com

LEGEND

- AREA SURVEYED - - - - - - - - - - - - - - - - Ac
- AREA CALCULATED - - - - - - - - - - - - - - - AcC
- RECORD DIMENSION - - - - - - - - - - - - - - - 100'
- SCALED DIMENSION - - - - - - - - - - - - - - - 100'S
- MATCH LINE - - - - - - - - - - - - - - - - - - M.L.
- WATER -W-
- EXEMPT PROPERTY - - - - - - - - - - - - - - - - Ⓔ
- SUBDIVISION LOT NO. - - - - - - - - - - - - - - ②
- RIGHT OF WAY/ACCESS - - - - - - - - - - - - - R/W
- COMMON OWNERSHIP - - - - - - - - - - - - - - -
- WETLANDS - - - - - - - - - - - - - - - - - - -

SCALE: 1" = 100'

FEET: 100 50 0 100 200 300

METERS: 25 12.5 0 25 50 75

REVISED TO: APRIL 1, 2021

PROPERTY MAPS

ASHLAND

NEW HAMPSHIRE

INDEX DIAGRAM

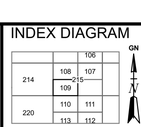

MAP NO.

109

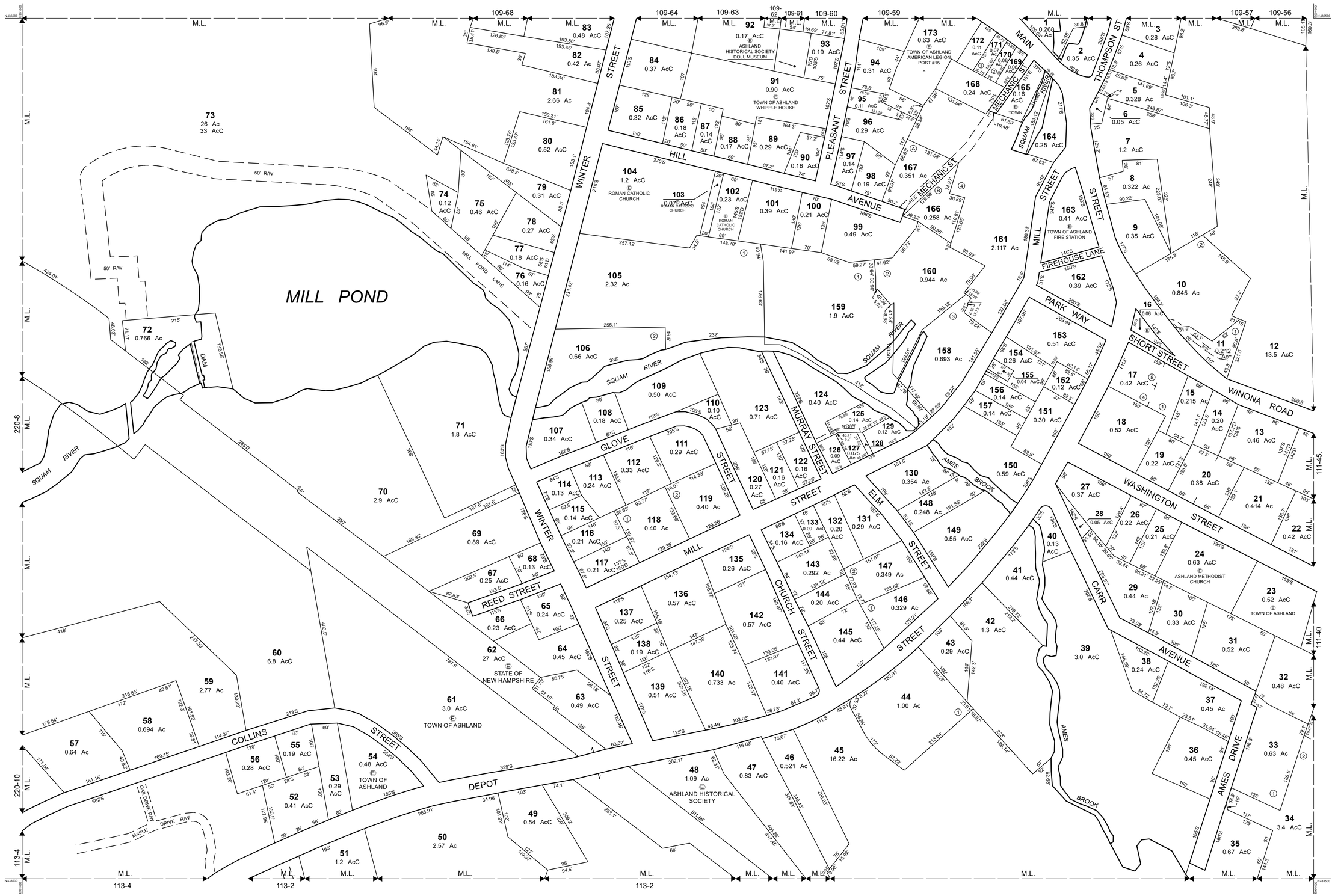

THIS MAP IS FOR ASSESSMENT PURPOSES. IT IS NOT VALID FOR LEGAL DESCRIPTION OR CONVEYANCE.

THE HORIZONTAL DATUM IS THE NEW HAMPSHIRE STATE PLANE COORDINATE SYSTEM, NAD 83.

PHOTOGRAPHY DATE: NEW HAMPSHIRE 2015 ORTHOIMAGERY

COMPLETION DATE: DECEMBER 31, 2021

PRODUCED IN 2021 BY

CAI Technologies
Precision Mapping. Geospatial Solutions.
11 Pleasant Street, Littleton, NH 03561
800.322.4540 • www.cai-tech.com

LEGEND

- AREA SURVEYED — Ac
- AREA CALCULATED — AcC
- RECORD DIMENSION — 100'
- SCALED DIMENSION — 100'S
- MATCH LINE — M.L.
- WATER — -W-
- EXEMPT PROPERTY — E
- SUBDIVISION LOT NO. — 2
- RIGHT OF WAY/ACCESS — R/W
- COMMON OWNERSHIP
- WETLANDS

SCALE: 1" = 100'

FEET: 100 50 0 100 200 300

METERS: 25 12.5 0 25 50 75

REVISED TO: APRIL 1, 2021

PROPERTY MAPS

ASHLAND

NEW HAMPSHIRE

INDEX DIAGRAM

214	108	107	
	215		
	109		
220	110	111	
	113	112	

GN

MAP NO.

110

THIS MAP IS FOR ASSESSMENT PURPOSES. IT IS NOT VALID FOR LEGAL DESCRIPTION OR CONVEYANCE.

THE HORIZONTAL DATUM IS THE NEW HAMPSHIRE STATE PLANE COORDINATE SYSTEM, NAD 83.

PHOTOGRAPHY DATE:	NEW HAMPSHIRE 2015 ORTHOIMAGERY
COMPLETION DATE:	DECEMBER 31, 2021

PRODUCED IN 2021 BY

CAI Technologies
Precision Mapping. Geospatial Solutions.
11 Pleasant Street, Littleton, NH 03561
800.322.4540 - www.cai-tech.com

LEGEND

- AREA SURVEYED - - - - - - - - - - - - - - - - Ac
- AREA CALCULATED - - - - - - - - - - - - - - AcC
- RECORD DIMENSION - - - - - - - - - - - - - - 100'
- SCALED DIMENSION - - - - - - - - - - - - - - 100'S
- MATCH LINE - - - - - - - - - - - - - - - - M.L.
- WATER - - - - - - - - - - - - - - - - - - -W-
- EXEMPT PROPERTY - - - - - - - - - - - - - - - Ⓔ
- SUBDIVISION LOT NO. - - - - - - - - - - - - - - ②
- RIGHT OF WAY/ACCESS - - - - - - - - - - - - - - RW
- COMMON OWNERSHIP - - - - - - - - - - - - - -
- WETLANDS - - - - - - - - - - - - - - - - - -

SCALE: 1" = 100'

FEET: 100 50 0 100 200 300

METERS: 25 12.5 0 25 50 75

REVISED TO: APRIL 1, 2021

PROPERTY MAPS

ASHLAND

NEW HAMPSHIRE

INDEX DIAGRAM

108	107	216	
215			
109			
110	111	219	
113	112		

GN

MAP NO.

111

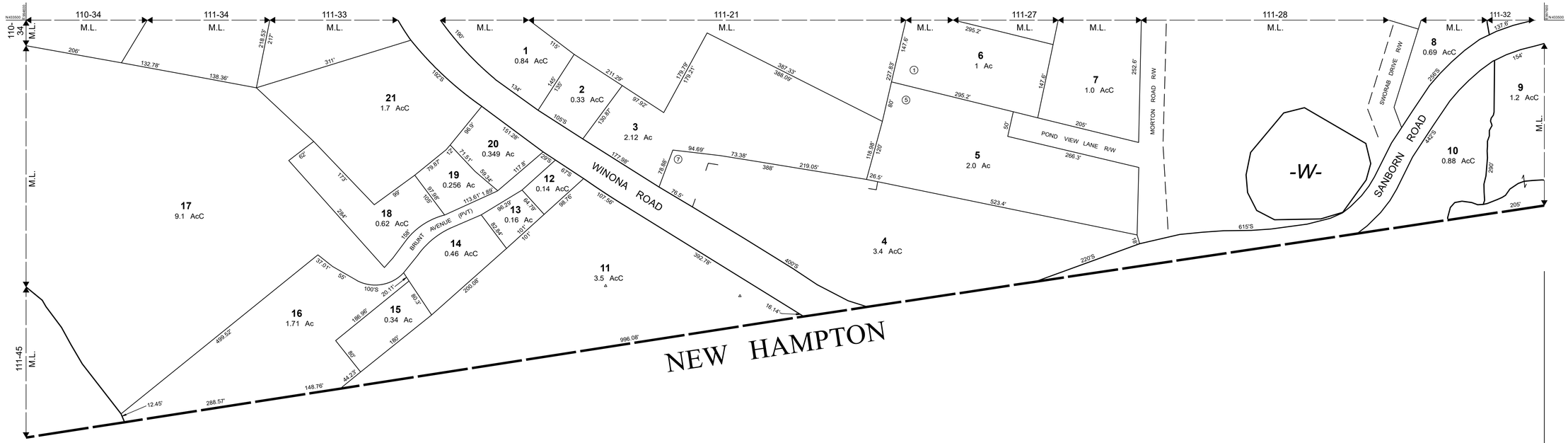

THIS MAP IS FOR ASSESSMENT PURPOSES. IT IS NOT VALID FOR LEGAL DESCRIPTION OR CONVEYANCE.

THE HORIZONTAL DATUM IS THE NEW HAMPSHIRE STATE PLANE COORDINATE SYSTEM, NAD 83.

PHOTOGRAPHY DATE: NEW HAMPSHIRE 2015 ORTHOIMAGERY

COMPLETION DATE: DECEMBER 31, 2021

PRODUCED IN 2021 BY

CAI Technologies
Precision Mapping. Geospatial Solutions.
11 Pleasant Street, Littleton, NH 03561
800.322.4540 - www.cai-tech.com

LEGEND

AREA SURVEYED - Ac
AREA CALCULATED - AcC
RECORD DIMENSION - 100'
SCALED DIMENSION - 100'S
MATCH LINE - M.L.
WATER - -W-
EXEMPT PROPERTY - (E)
SUBDIVISION LOT NO. - (2)
RIGHT OF WAY/ACCESS - R/W
COMMON OWNERSHIP
WETLANDS

SCALE: 1" = 100'

FEET 100 50 0 100 200 300
METERS 25 12.5 0 25 50 75

REVISED TO: APRIL 1, 2021

PROPERTY MAPS

ASHLAND

NEW HAMPSHIRE

INDEX DIAGRAM

109
110 111 219
113 112

GN

MAP NO.

112

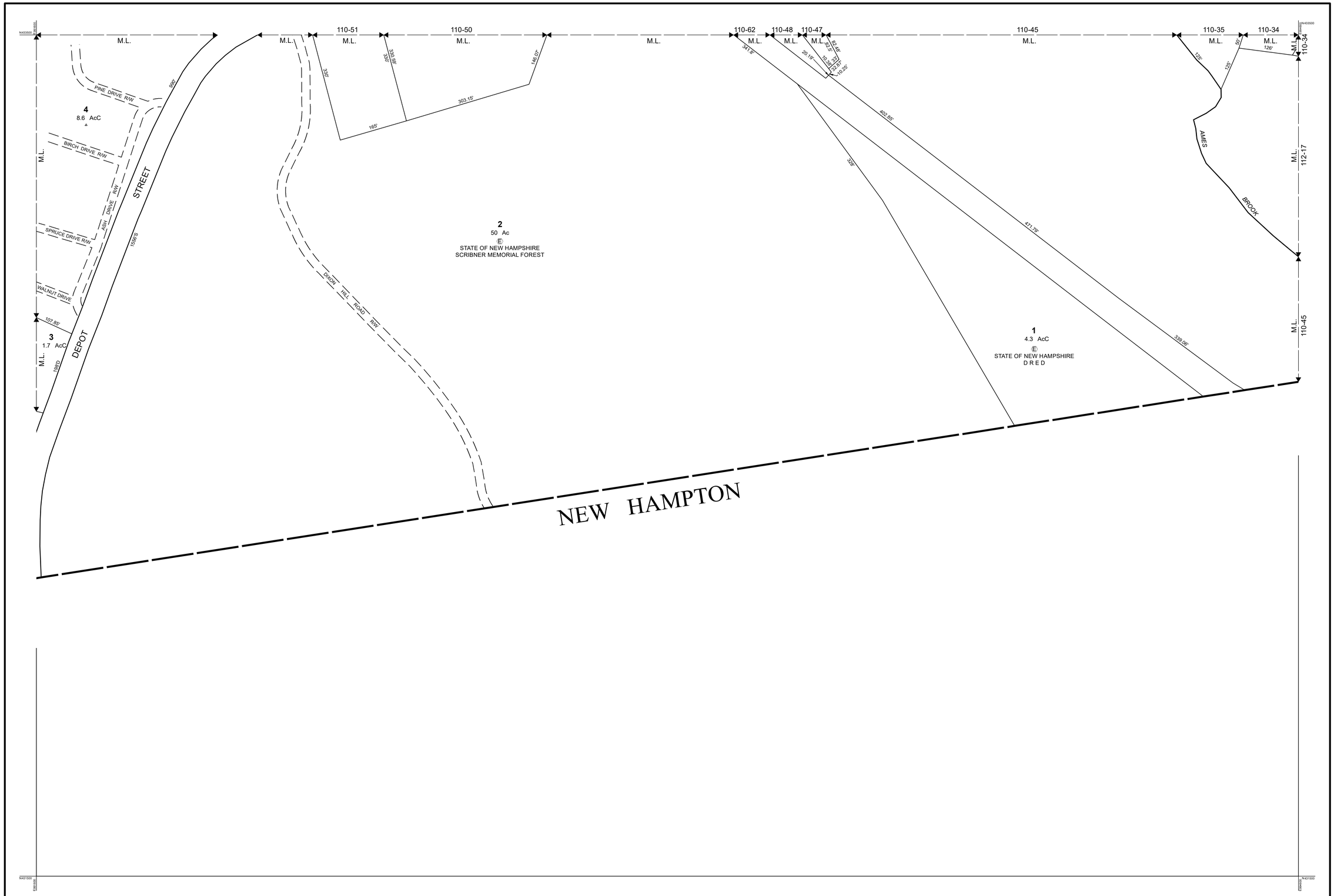

THIS MAP IS FOR ASSESSMENT PURPOSES. IT IS NOT VALID FOR LEGAL DESCRIPTION OR CONVEYANCE.

THE HORIZONTAL DATUM IS THE NEW HAMPSHIRE STATE PLANE COORDINATE SYSTEM, NAD 83.

PHOTOGRAPHY DATE: NEW HAMPSHIRE 2015 ORTHOIMAGERY

COMPLETION DATE: DECEMBER 31, 2021

PRODUCED IN 2021 BY

CAI Technologies
Precision Mapping. Geospatial Solutions.
11 Pleasant Street, Littleton, NH 03561
800.322.4540 - www.cai-tech.com

LEGEND

AREA SURVEYED	Ac	EXEMPT PROPERTY	E
AREA CALCULATED	AcC	SUBDIVISION LOT NO.	2
RECORD DIMENSION	100'	RIGHT OF WAY/ACCESS	R/W
SCALED DIMENSION	100'S	COMMON OWNERSHIP	
MATCH LINE	M.L.	WETLANDS	
WATER	-W-		

SCALE: 1" = 100'

FEET 100 50 0 100 200 300

METERS 25 12.5 0 25 50 75

REVISED TO: APRIL 1, 2021

PROPERTY MAPS

ASHLAND

NEW HAMPSHIRE

INDEX DIAGRAM

	109		
220	110	111	
	113	112	

GN

MAP NO.

113

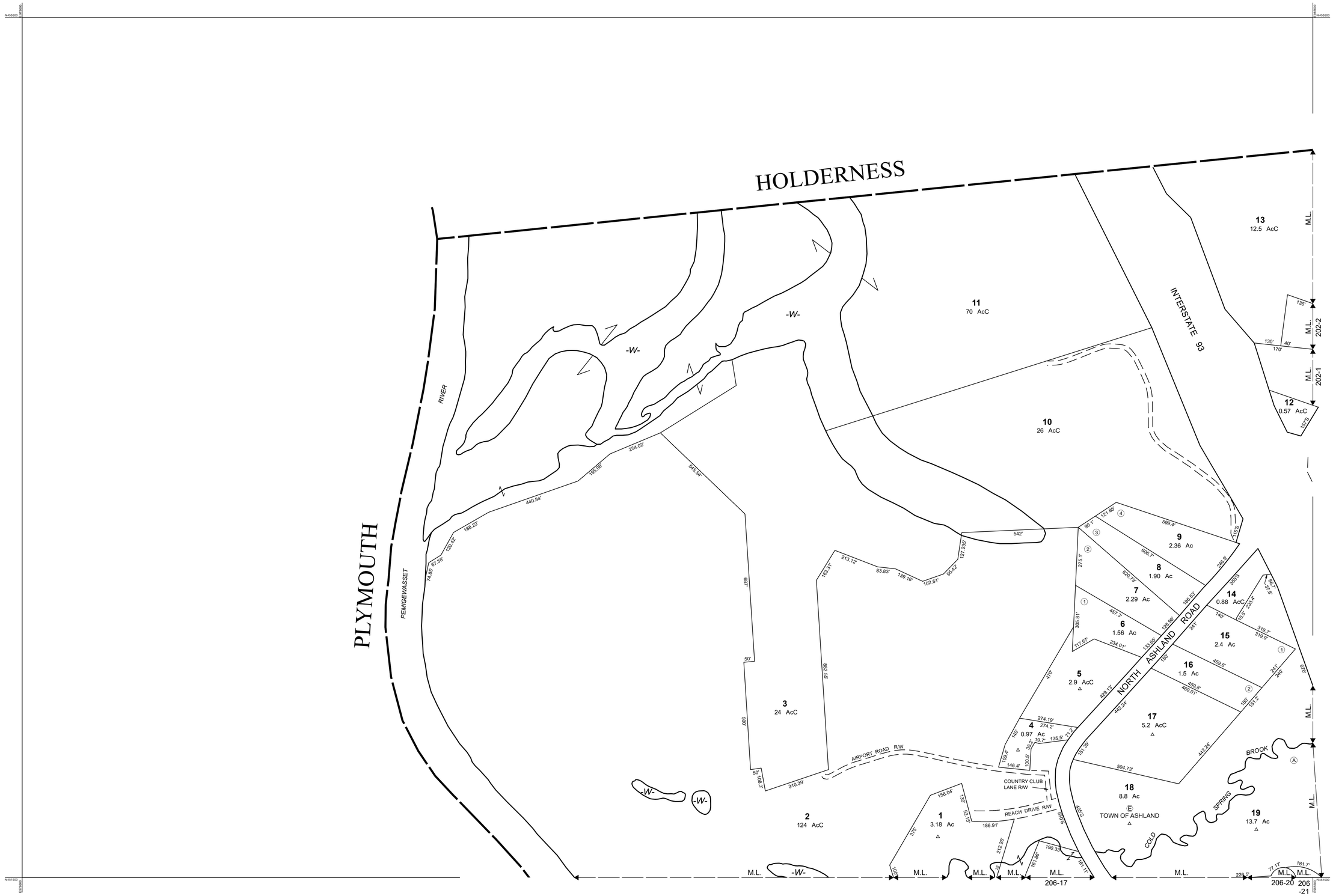

THIS MAP IS FOR ASSESSMENT PURPOSES. IT IS NOT VALID FOR LEGAL DESCRIPTION OR CONVEYANCE.

THE HORIZONTAL DATUM IS THE NEW HAMPSHIRE STATE PLANE COORDINATE SYSTEM, NAD 83.

PHOTOGRAPHY DATE: NEW HAMPSHIRE 2015 ORTHOIMAGERY

COMPLETION DATE: DECEMBER 31, 2021

PRODUCED IN 2021 BY

CAI Technologies
Precision Mapping. Geospatial Solutions.
11 Pleasant Street, Littleton, NH 03561
800.322.4540 - www.cai-tech.com

LEGEND

AREA SURVEYED	Ac
AREA CALCULATED	AcC
RECORD DIMENSION	100'
SCALED DIMENSION	100'S
MATCH LINE	M.L.
WATER	-W-
EXEMPT PROPERTY	(E)
SUBDIVISION LOT NO.	(2)
RIGHT OF WAY/ACCESS	R/W
COMMON OWNERSHIP	
WETLANDS	

SCALE: 1" = 200'

FEET 200 100 0 200 400 600

METERS 50 25 0 50 100 150

REVISED TO: APRIL 1, 2021

PROPERTY MAPS

ASHLAND

NEW HAMPSHIRE

INDEX DIAGRAM

201	202
206	205

GN

MAP NO.

201

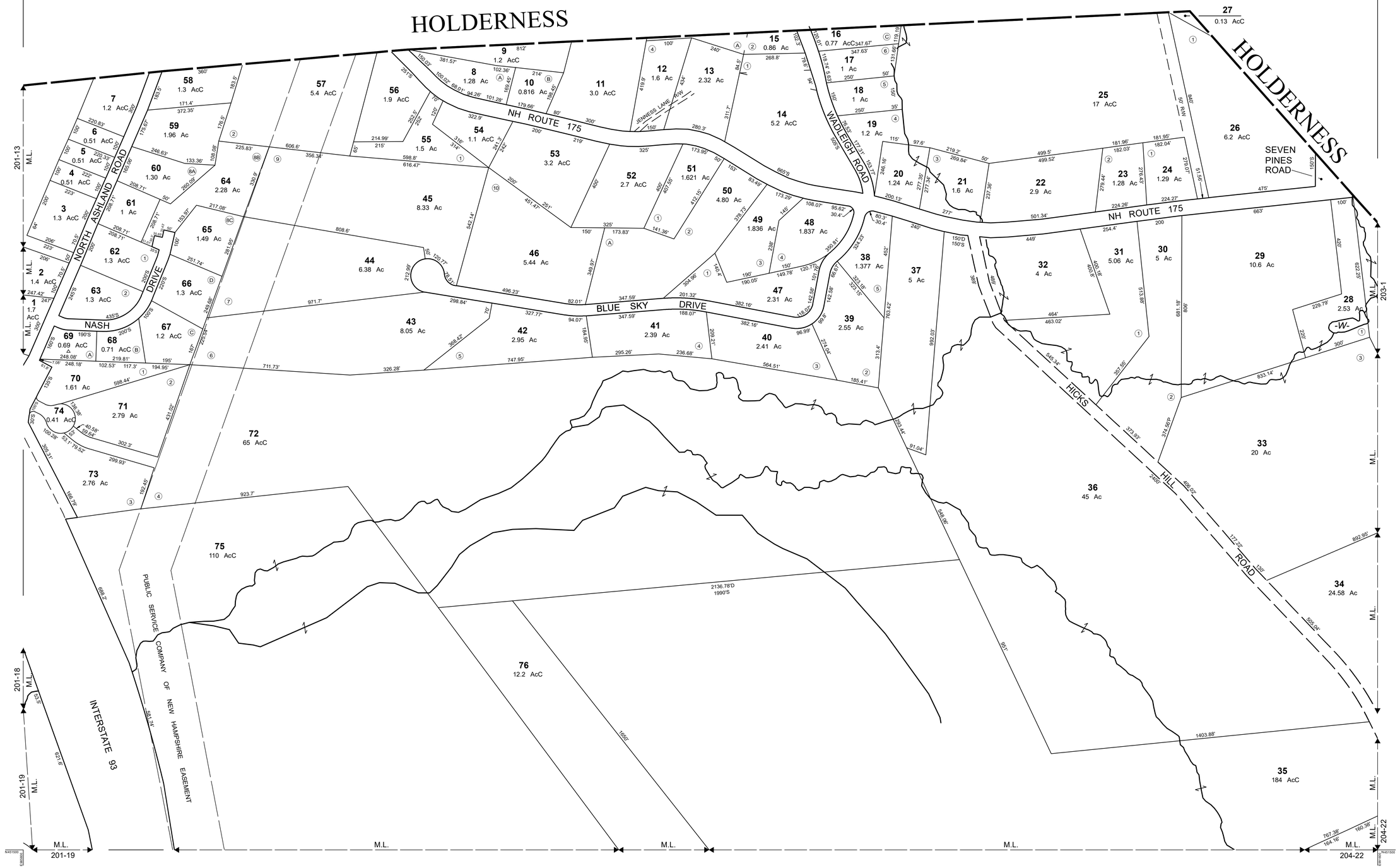

THIS MAP IS FOR ASSESSMENT PURPOSES. IT IS NOT VALID FOR LEGAL DESCRIPTION OR CONVEYANCE.

THE HORIZONTAL DATUM IS THE NEW HAMPSHIRE STATE PLANE COORDINATE SYSTEM, NAD 83.

PHOTOGRAPHY DATE:	NEW HAMPSHIRE 2015 ORTHOIMAGERY
COMPLETION DATE:	DECEMBER 31, 2021

PRODUCED IN 2021 BY

CAI Technologies
Precision Mapping. Geospatial Solutions.
11 Pleasant Street, Littleton, NH 03561
800.322.4540 - www.cai-tech.com

LEGEND

AREA SURVEYED	Ac	EXEMPT PROPERTY	(E)
AREA CALCULATED	AcC	SUBDIVISION LOT NO.	(2)
RECORD DIMENSION	100'	RIGHT OF WAY/ACCESS	ROW
SCALED DIMENSION	100'S	COMMON OWNERSHIP	
MATCH LINE	M.L.	WETLANDS	
WATER	-W-		

SCALE: 1" = 200'

FEET 200 100 0 200 400 600

METERS 50 25 0 50 100 150

REVISED TO: APRIL 1, 2021

PROPERTY MAPS

ASHLAND

NEW HAMPSHIRE

INDEX DIAGRAM

201	202	203
206	205	204

GN

MAP NO.

202

THIS MAP IS FOR ASSESSMENT PURPOSES. IT IS NOT VALID FOR LEGAL DESCRIPTION OR CONVEYANCE.

THE HORIZONTAL DATUM IS THE NEW HAMPSHIRE STATE PLANE COORDINATE SYSTEM, NAD 83.

PHOTOGRAPHY DATE: NEW HAMPSHIRE 2015 ORTHOIMAGERY

COMPLETION DATE: DECEMBER 31, 2021

PRODUCED IN 2021 BY

CAI Technologies
Precision Mapping. Geospatial Solutions.
11 Pleasant Street, Littleton, NH 03561
800.322.4540 - www.cai-tech.com

LEGEND

- AREA SURVEYED - - - - - - - - - - - - - - - - Ac
- AREA CALCULATED - - - - - - - - - - - - - - - AcC
- RECORD DIMENSION - - - - - - - - - - - - - - 100'
- SCALED DIMENSION - - - - - - - - - - - - - - 100'S
- MATCH LINE - - - - - - - - - - - - M.L.
- WATER - - - - - - - - - - - - - - - - - -W-
- EXEMPT PROPERTY - - - - - - - - - - - - - - E
- SUBDIVISION LOT NO. - - - - - - - - - - - - - 2
- RIGHT OF WAY/ACCESS - - - - - - - - - - - - ROW
- COMMON OWNERSHIP - - - - - - - - - - - - - -
- WETLANDS - - - - - - - - - - - - - - - - - -

SCALE: 1" = 200'

FEET: 200 100 0 200 400 600

METERS: 50 25 0 50 100 150

REVISED TO: APRIL 1, 2021

PROPERTY MAPS

ASHLAND

NEW HAMPSHIRE

INDEX DIAGRAM

202	203
205	204

GN

MAP NO.

203

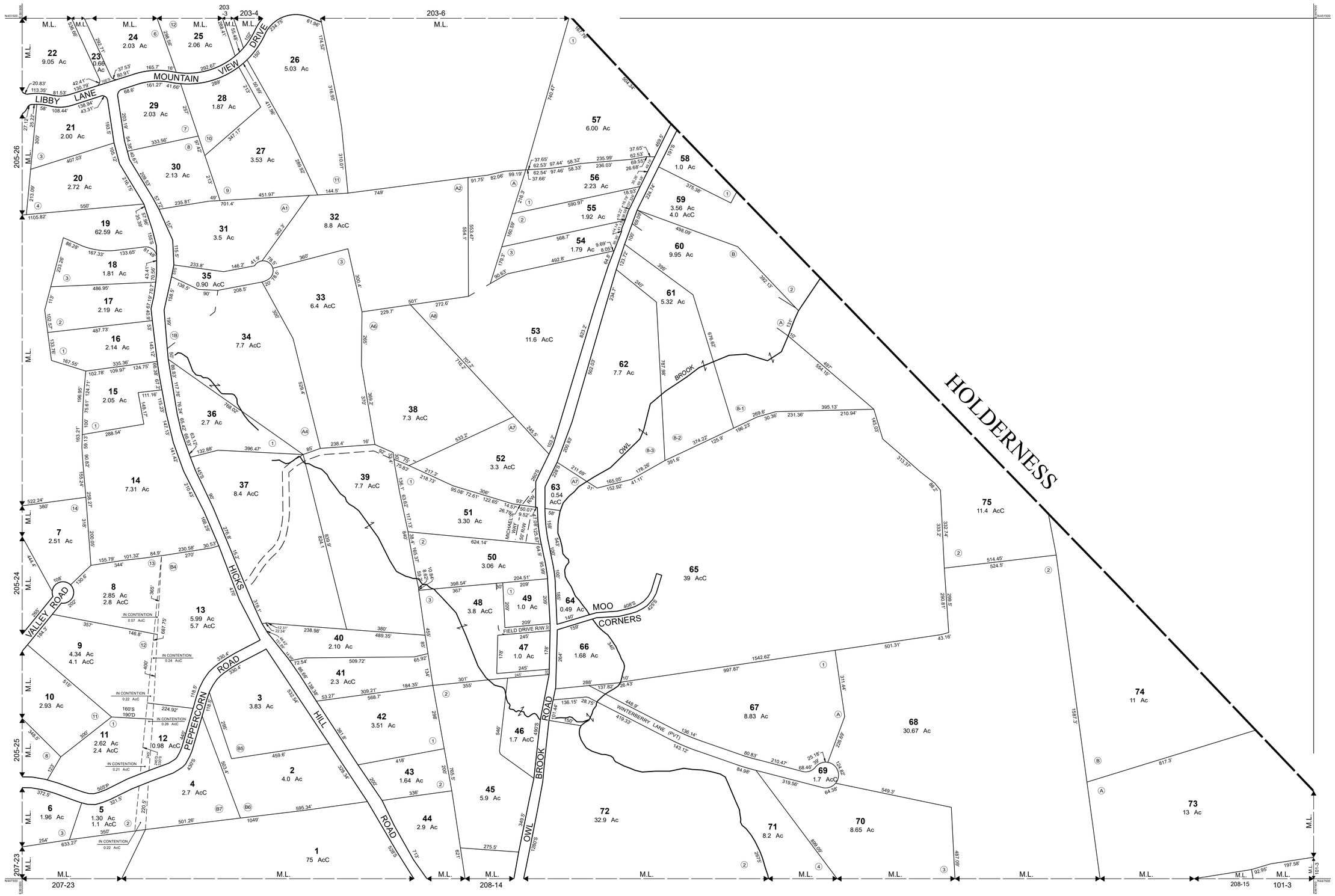

THIS MAP IS FOR ASSESSMENT PURPOSES. IT IS NOT VALID FOR LEGAL DESCRIPTION OR CONVEYANCE.

THE HORIZONTAL DATUM IS THE NEW HAMPSHIRE STATE PLANE COORDINATE SYSTEM, NAD 83.

PHOTOGRAPHY DATE:	NEW HAMPSHIRE 2015 ORTHOIMAGERY
COMPLETION DATE:	DECEMBER 31, 2021

PRODUCED IN 2021 BY

CAI Technologies
Precision Mapping. Geospatial Solutions.
11 Pleasant Street, Littleton, NH 03561
800.322.4540 - www.cai-tech.com

LEGEND

- AREA SURVEYED — Ac
- AREA CALCULATED — AcC
- RECORD DIMENSION — 100'
- SCALED DIMENSION — 100'S
- MATCH LINE — M.L.
- WATER — -W-
- EXEMPT PROPERTY — E
- SUBDIVISION LOT NO. — 2
- RIGHT OF WAY/ACCESS — ROW
- COMMON OWNERSHIP
- WETLANDS

SCALE: 1" = 200'

FEET 200 100 0 200 400 600

METERS 50 25 0 50 100 150

REVISED TO: APRIL 1, 2021

PROPERTY MAPS

ASHLAND

NEW HAMPSHIRE

INDEX DIAGRAM

202	203		
205	204		
207	208	101	209
	103	102	

GN

MAP NO.

204

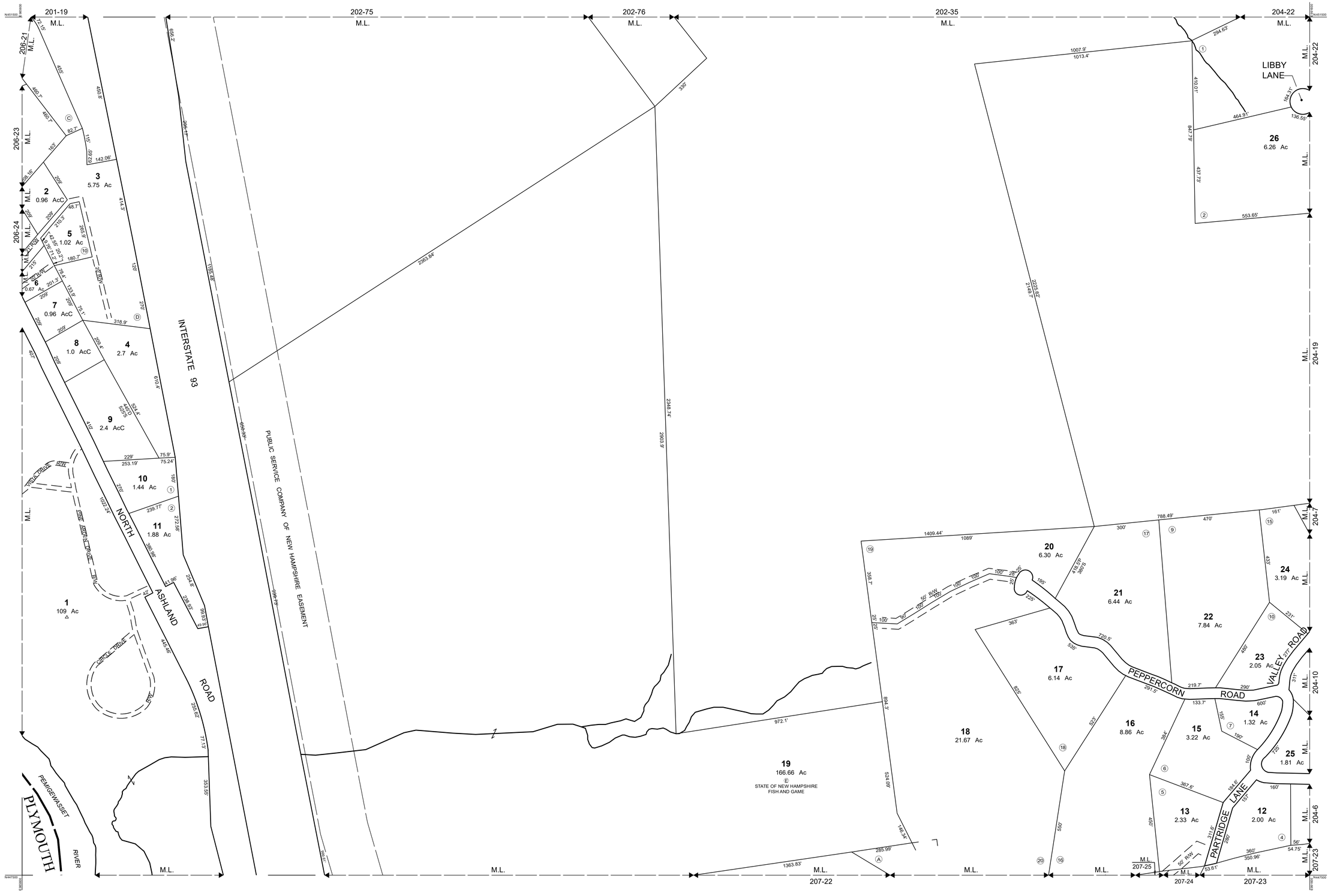

THIS MAP IS FOR ASSESSMENT PURPOSES. IT IS NOT VALID FOR LEGAL DESCRIPTION OR CONVEYANCE.

THE HORIZONTAL DATUM IS THE NEW HAMPSHIRE STATE PLANE COORDINATE SYSTEM, NAD 83.

PHOTOGRAPHY DATE:	NEW HAMPSHIRE 2015 ORTHOIMAGERY
COMPLETION DATE:	DECEMBER 31, 2021

PRODUCED IN 2021 BY

CAI Technologies
Precision Mapping. Geospatial Solutions.
11 Pleasant Street, Littleton, NH 03561
800.322.4540 - www.cai-tech.com

LEGEND

AREA SURVEYED	Ac	EXEMPT PROPERTY	(E)
AREA CALCULATED	AcC	SUBDIVISION LOT NO.	(2)
RECORD DIMENSION	100'	RIGHT OF WAY/ACCESS	50' R/W
SCALED DIMENSION	100'S	COMMON OWNERSHIP	
MATCH LINE	M.L.	WETLANDS	
WATER	-W-		

SCALE: 1" = 200'

FEET 200 100 0 200 400 600

METERS 50 25 0 50 100 150

REVISED TO: APRIL 1, 2021

PROPERTY MAPS

ASHLAND

NEW HAMPSHIRE

INDEX DIAGRAM

201	202	203
206	205	204
	207	208

MAP NO.

205

THIS MAP IS FOR ASSESSMENT PURPOSES. IT IS NOT VALID FOR LEGAL DESCRIPTION OR CONVEYANCE.

THE HORIZONTAL DATUM IS THE NEW HAMPSHIRE STATE PLANE COORDINATE SYSTEM, NAD 83.

PHOTOGRAPHY DATE: NEW HAMPSHIRE 2015 ORTHOIMAGERY

COMPLETION DATE: DECEMBER 31, 2021

PRODUCED IN 2021 BY

CAI Technologies
Precision Mapping. Geospatial Solutions.
11 Pleasant Street, Littleton, NH 03561
800.322.4540 - www.cai-tech.com

LEGEND

- AREA SURVEYED - Ac
- AREA CALCULATED - AcC
- RECORD DIMENSION - 100'
- SCALED DIMENSION - 100'S
- MATCH LINE - M.L.
- WATER - -W-
- EXEMPT PROPERTY - E
- SUBDIVISION LOT NO. - 2
- RIGHT OF WAY/ACCESS - ROW
- COMMON OWNERSHIP
- WETLANDS

FEET 200 100 0 200 400 600
METERS 50 25 0 50 100 150

SCALE: 1" = 200'

REVISED TO: APRIL 1, 2021

PROPERTY MAPS

ASHLAND

NEW HAMPSHIRE

INDEX DIAGRAM

	201	202
	206	205
		207

GN

MAP NO.

206

THIS MAP IS FOR ASSESSMENT PURPOSES. IT IS NOT VALID FOR LEGAL DESCRIPTION OR CONVEYANCE.

THE HORIZONTAL DATUM IS THE NEW HAMPSHIRE STATE PLANE COORDINATE SYSTEM, NAD 83.

PHOTOGRAPHY DATE: NEW HAMPSHIRE 2015 ORTHOIMAGERY

COMPLETION DATE: DECEMBER 31, 2021

PRODUCED IN 2021 BY

CAI Technologies
Precision Mapping. Geospatial Solutions.
11 Pleasant Street, Littleton, NH 03561
800.322.4540 - www.cai-tech.com

LEGEND

AREA SURVEYED	Ac	EXEMPT PROPERTY	(E)
AREA CALCULATED	AcC	SUBDIVISION LOT NO.	(2)
RECORD DIMENSION	100'	RIGHT OF WAY/ACCESS	R/W
SCALED DIMENSION	100'S	COMMON OWNERSHIP	
MATCH LINE	M.L.	WETLANDS	
WATER	-W-		

SCALE: 1" = 200'

FEET 200 100 0 200 400 600

METERS 50 25 0 50 100 150

REVISED TO: APRIL 1, 2021

PROPERTY MAPS

ASHLAND

NEW HAMPSHIRE

INDEX DIAGRAM

206	205	204
	207	208-1 / 104
	213	212-2 / 106

GN

MAP NO.

207

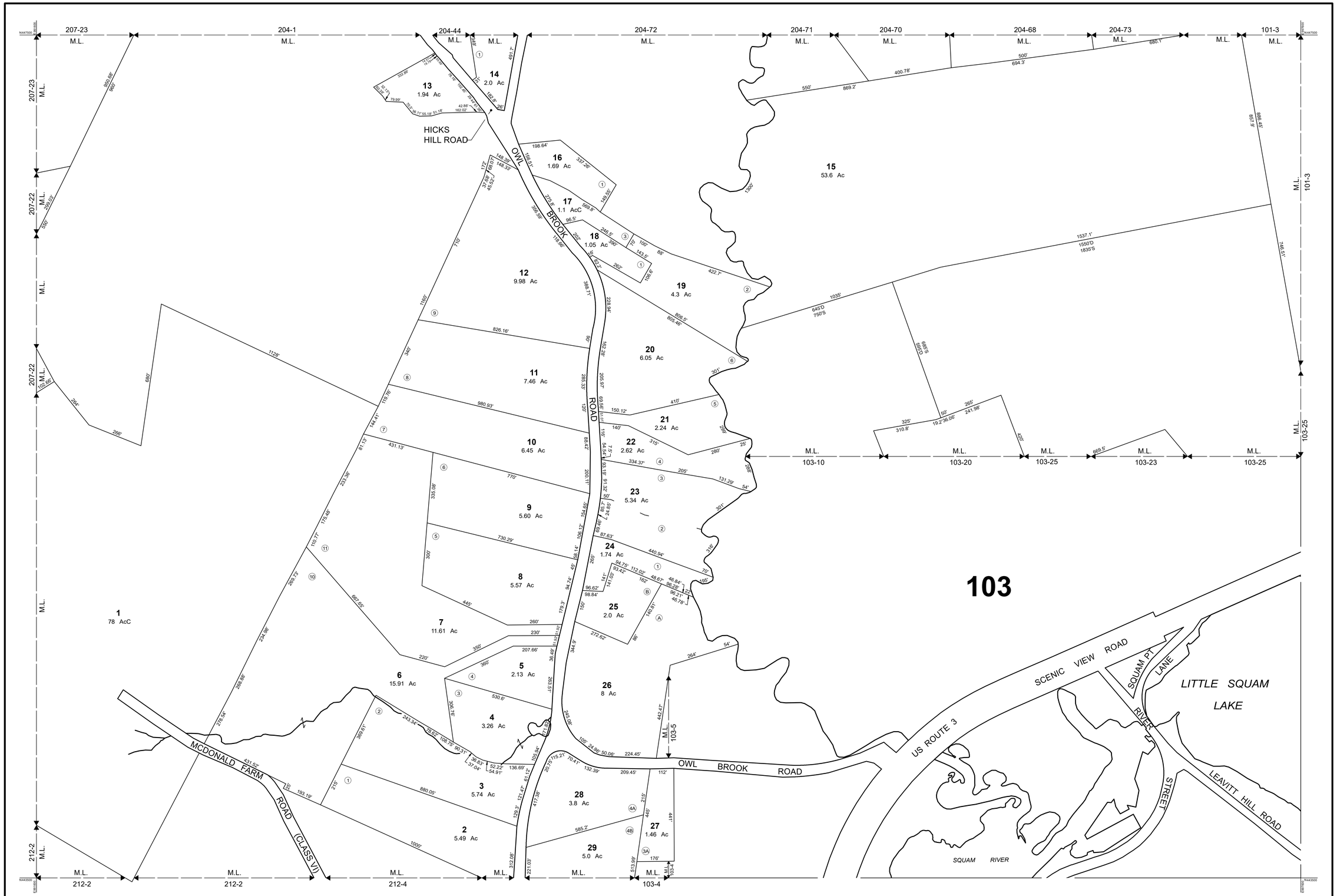

THIS MAP IS FOR ASSESSMENT PURPOSES. IT IS NOT VALID FOR LEGAL DESCRIPTION OR CONVEYANCE.

THE HORIZONTAL DATUM IS THE NEW HAMPSHIRE STATE PLANE COORDINATE SYSTEM, NAD 83.

PHOTOGRAPHY DATE: NEW HAMPSHIRE 2015 ORTHOIMAGERY

COMPLETION DATE: DECEMBER 31, 2021

PRODUCED IN 2021 BY

CAI Technologies
Precision Mapping. Geospatial Solutions.
11 Pleasant Street, Littleton, NH 03561
800.322.4540 - www.cai-tech.com

LEGEND

- AREA SURVEYED - Ac
- AREA CALCULATED - AcC
- RECORD DIMENSION - 100'
- SCALED DIMENSION - 100'S
- MATCH LINE - M.L.
- WATER - -W-
- EXEMPT PROPERTY - E
- SUBDIVISION LOT NO. - 2
- RIGHT OF WAY/ACCESS - R/W
- COMMON OWNERSHIP
- WETLANDS

SCALE: 1" = 200'

FEET 200 100 0 200 400 600

METERS 50 25 0 50 100 150

REVISED TO: APRIL 1, 2021

PROPERTY MAPS

ASHLAND

NEW HAMPSHIRE

INDEX DIAGRAM

205	204		
207	208	101 / 103	209 / 102
213	212 / 106	104	105 / 211

GN

MAP NO.

208

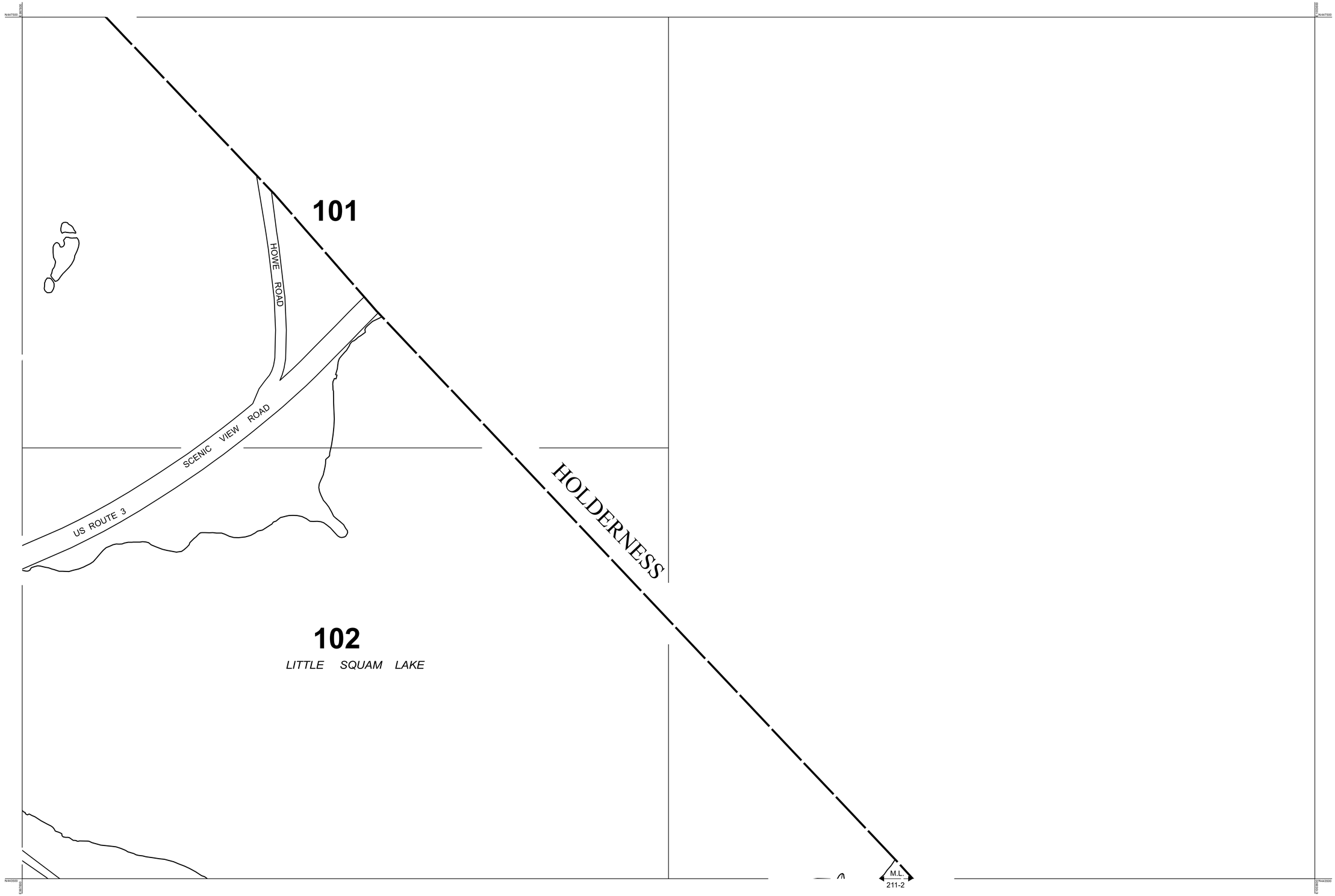

THIS MAP IS FOR ASSESSMENT PURPOSES. IT IS NOT VALID FOR LEGAL DESCRIPTION OR CONVEYANCE.

THE HORIZONTAL DATUM IS THE NEW HAMPSHIRE STATE PLANE COORDINATE SYSTEM, NAD 83.

PHOTOGRAPHY DATE:	NEW HAMPSHIRE 2015 ORTHOIMAGERY
COMPLETION DATE:	DECEMBER 31, 2021

PRODUCED IN 2021 BY

CAI Technologies
Precision Mapping. Geospatial Solutions.
11 Pleasant Street, Littleton, NH 03561
800.322.4540 - www.cai-tech.com

LEGEND

AREA SURVEYED	Ac	EXEMPT PROPERTY	(E)
AREA CALCULATED	AcC	SUBDIVISION LOT NO.	(2)
RECORD DIMENSION	100'	RIGHT OF WAY/ACCESS	ROW
SCALED DIMENSION	100'S	COMMON OWNERSHIP	
MATCH LINE	M.L.	WETLANDS	
WATER	-W-		

SCALE: 1" = 200'

FEET 200 100 0 200 400 600

METERS 50 25 0 50 100 150

REVISED TO: APRIL 1, 2021

PROPERTY MAPS

ASHLAND

NEW HAMPSHIRE

INDEX DIAGRAM

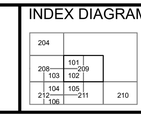

MAP NO.

209

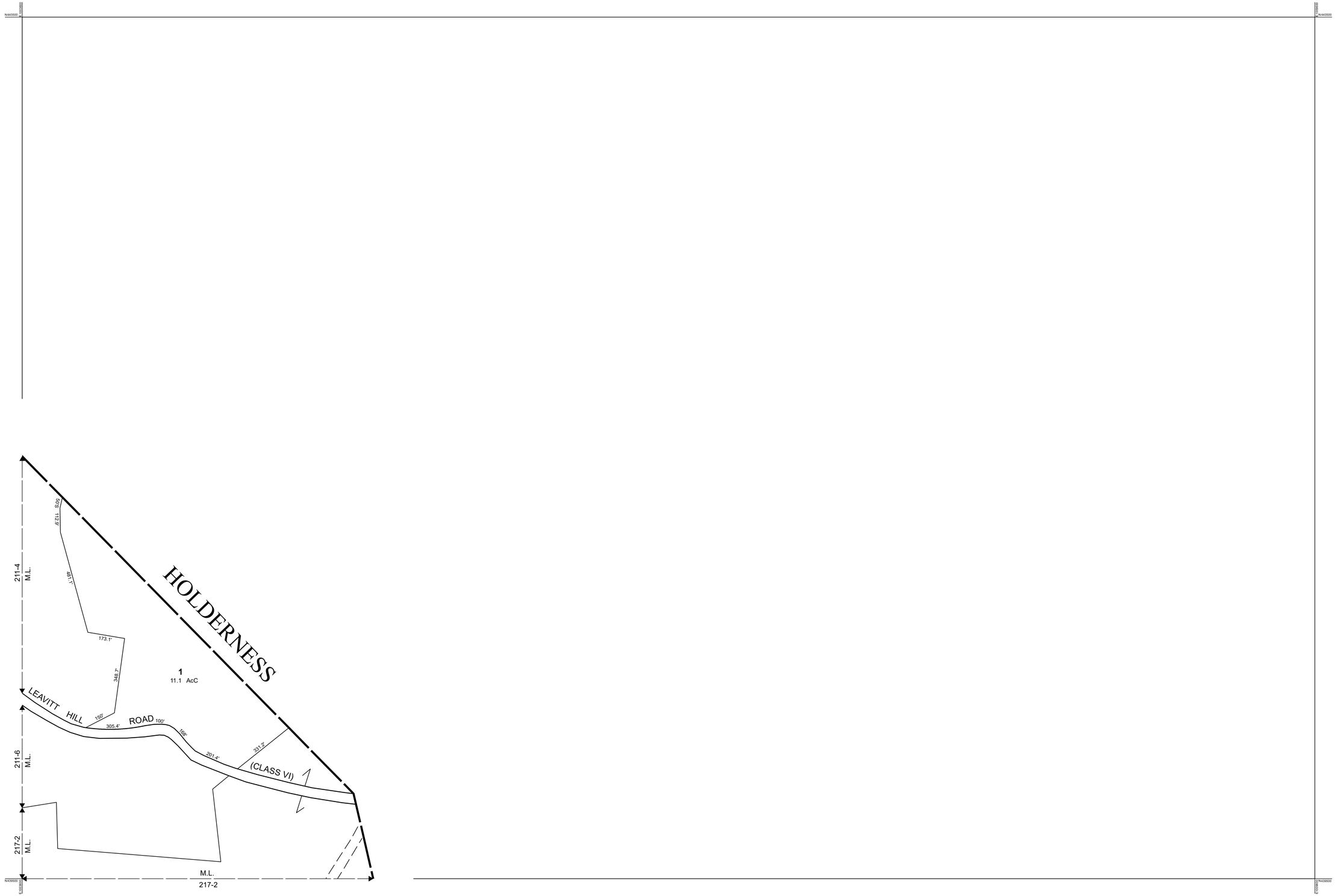

THIS MAP IS FOR ASSESSMENT PURPOSES. IT IS NOT VALID FOR LEGAL DESCRIPTION OR CONVEYANCE.

THE HORIZONTAL DATUM IS THE NEW HAMPSHIRE STATE PLANE COORDINATE SYSTEM, NAD 83.

PHOTOGRAPHY DATE:	NEW HAMPSHIRE 2015 ORTHOIMAGERY
COMPLETION DATE:	DECEMBER 31, 2021

PRODUCED IN 2021 BY

CAI Technologies
Precision Mapping. Geospatial Solutions.
11 Pleasant Street, Littleton, NH 03561
800.322.4540 - www.cai-tech.com

LEGEND

AREA SURVEYED	Ac	EXEMPT PROPERTY	(E)
AREA CALCULATED	AcC	SUBDIVISION LOT NO.	(2)
RECORD DIMENSION	100'	RIGHT OF WAY/ACCESS	R/W
SCALED DIMENSION	100'S	COMMON OWNERSHIP	
MATCH LINE	M.L.	WETLANDS	
WATER	-W-		

SCALE: 1" = 200'

FEET 200 100 0 200 400 600

METERS 50 25 0 50 100 150

REVISED TO: APRIL 1, 2021

PROPERTY MAPS

ASHLAND

NEW HAMPSHIRE

INDEX DIAGRAM

01 209 02	
05 211	210
216	217

GN

MAP NO.

210

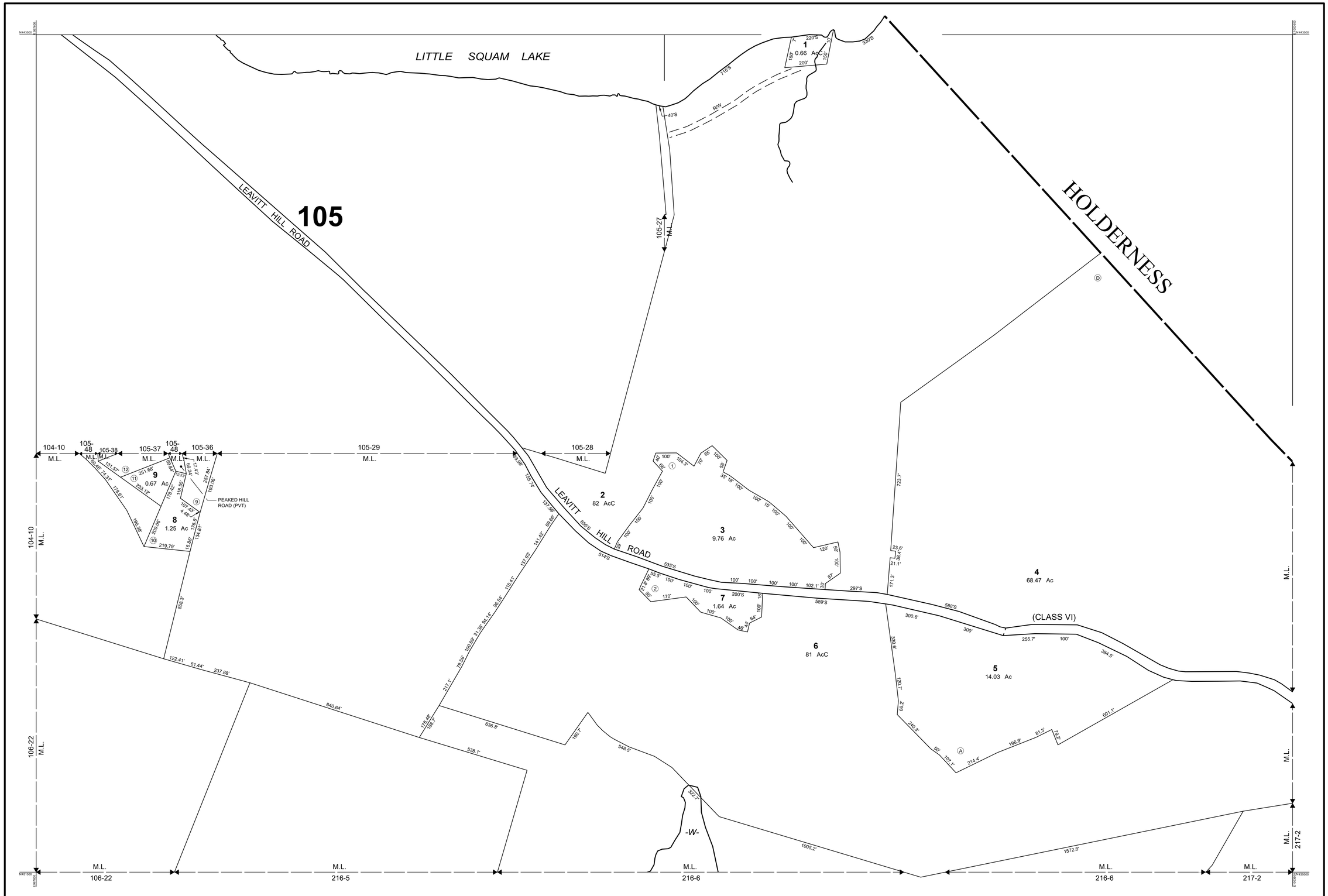

THIS MAP IS FOR ASSESSMENT PURPOSES. IT IS NOT VALID FOR LEGAL DESCRIPTION OR CONVEYANCE.

THE HORIZONTAL DATUM IS THE NEW HAMPSHIRE STATE PLANE COORDINATE SYSTEM, NAD 83.

PHOTOGRAPHY DATE: NEW HAMPSHIRE 2015 ORTHOIMAGERY

COMPLETION DATE: DECEMBER 31, 2021

PRODUCED IN 2021 BY

CAI Technologies
Precision Mapping. Geospatial Solutions.
11 Pleasant Street, Littleton, NH 03561
800.322.4540 - www.cai-tech.com

LEGEND

- AREA SURVEYED - Ac
- AREA CALCULATED - AcC
- RECORD DIMENSION - 100'
- SCALED DIMENSION - 100'S
- MATCH LINE - M.L.
- WATER - -W-
- EXEMPT PROPERTY - E
- SUBDIVISION LOT NO. - 2
- RIGHT OF WAY/ACCESS - ROW
- COMMON OWNERSHIP
- WETLANDS

SCALE: 1" = 200'

FEET: 200 100 0 200 400 600

METERS: 50 25 0 50 100 150

REVISED TO: APRIL 1, 2021

PROPERTY MAPS

ASHLAND

NEW HAMPSHIRE

INDEX DIAGRAM

208	103	101 102	209	
212	104	105	211	210
	106			
108 109	107 215	216		217

GN

MAP NO.

211

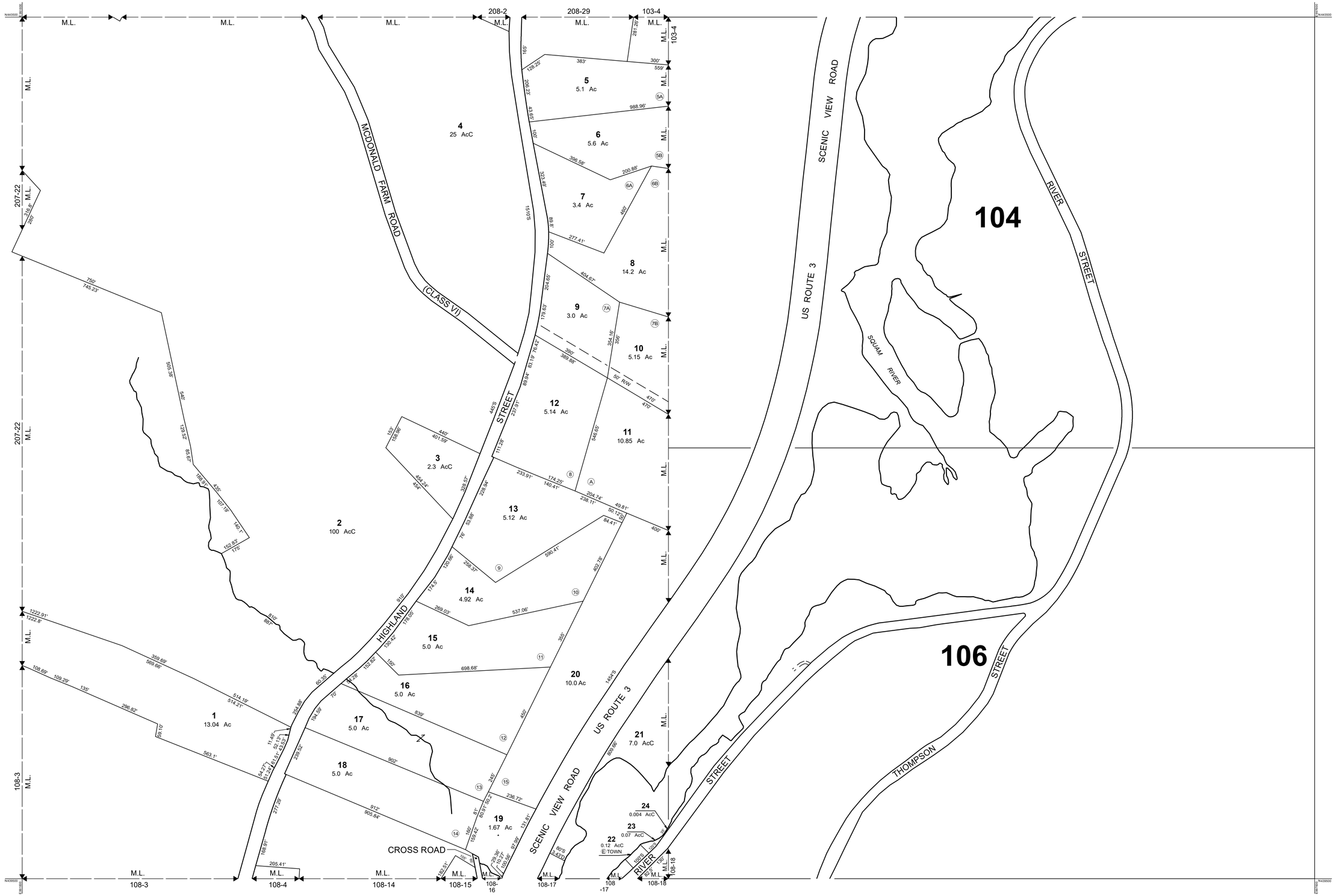

THIS MAP IS FOR ASSESSMENT PURPOSES. IT IS NOT VALID FOR LEGAL DESCRIPTION OR CONVEYANCE.

THE HORIZONTAL DATUM IS THE NEW HAMPSHIRE STATE PLANE COORDINATE SYSTEM, NAD 83.

PHOTOGRAPHY DATE: NEW HAMPSHIRE 2015 ORTHOIMAGERY

COMPLETION DATE: DECEMBER 31, 2021

PRODUCED IN 2021 BY

CAI Technologies
Precision Mapping. Geospatial Solutions.
11 Pleasant Street, Littleton, NH 03561
800.322.4540 - www.cai-tech.com

LEGEND

- AREA SURVEYED — Ac
- AREA CALCULATED — AcC
- RECORD DIMENSION — 100'
- SCALED DIMENSION — 100'S
- MATCH LINE — M.L.
- WATER — -W-
- EXEMPT PROPERTY — E
- SUBDIVISION LOT NO. — 2
- RIGHT OF WAY/ACCESS — ROW
- COMMON OWNERSHIP
- WETLANDS

SCALE: 1" = 200'

FEET: 200 100 0 200 400 600

METERS: 50 25 0 50 100 150

REVISED TO: APRIL 1, 2021

PROPERTY MAPS

ASHLAND

NEW HAMPSHIRE

INDEX DIAGRAM

207	208	101 / 103	102	209
213	212	104 / 106	105	211
214	108 / 109	107 / 215	216	

GN

MAP NO. 212

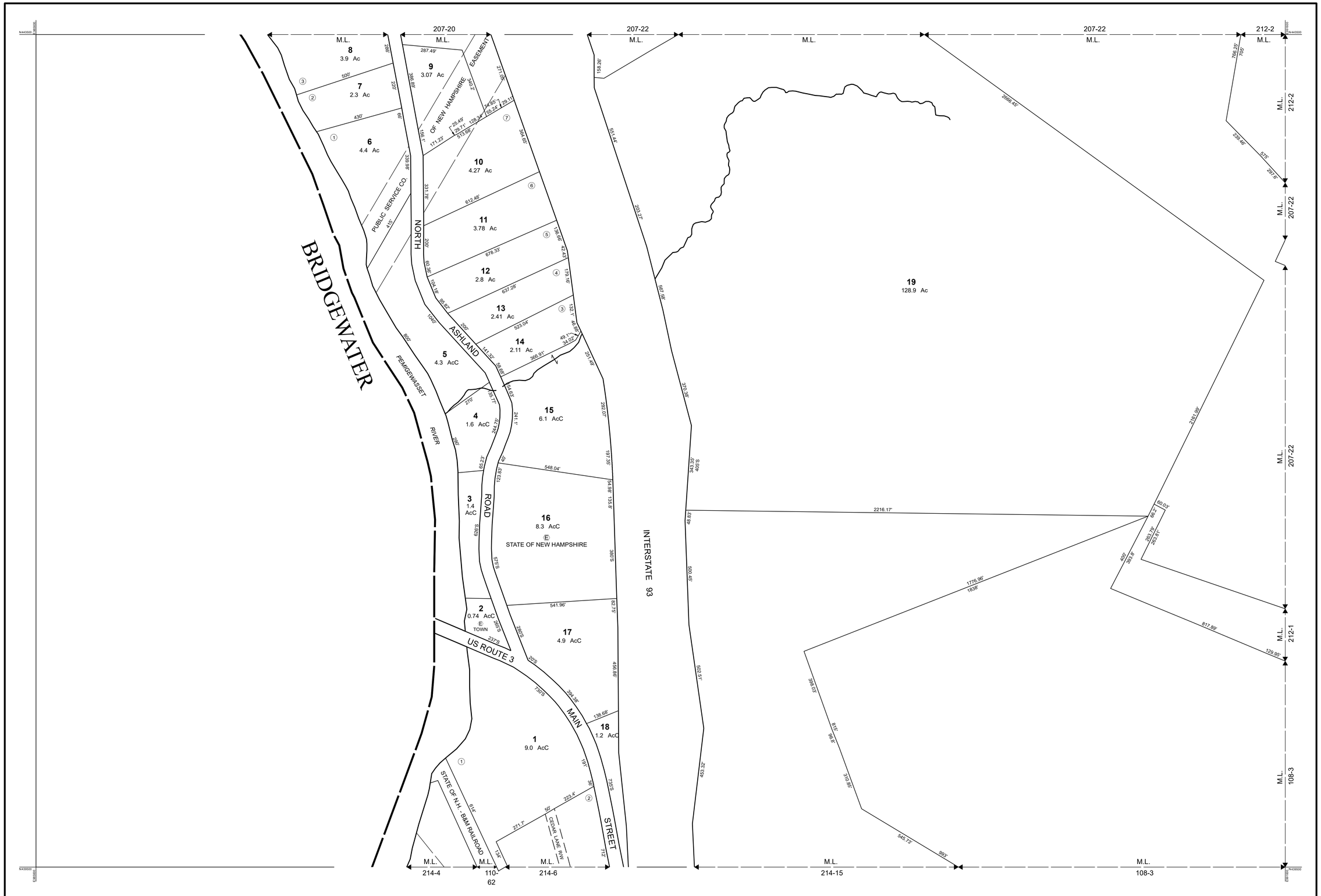

THIS MAP IS FOR ASSESSMENT PURPOSES. IT IS NOT VALID FOR LEGAL DESCRIPTION OR CONVEYANCE.

THE HORIZONTAL DATUM IS THE NEW HAMPSHIRE STATE PLANE COORDINATE SYSTEM, NAD 83.

PHOTOGRAPHY DATE: NEW HAMPSHIRE 2015 ORTHOIMAGERY

COMPLETION DATE: DECEMBER 31, 2021

PRODUCED IN 2021 BY

CAI Technologies
Precision Mapping. Geospatial Solutions.
11 Pleasant Street, Littleton, NH 03561
800.322.4540 - www.cai-tech.com

LEGEND

AREA SURVEYED - Ac
AREA CALCULATED - AcC
RECORD DIMENSION - 100'
SCALED DIMENSION - 100'S
MATCH LINE - M.L.
WATER - -W-
EXEMPT PROPERTY - (E)
SUBDIVISION LOT NO. - (2)
RIGHT OF WAY/ACCESS - R/W
COMMON OWNERSHIP
WETLANDS

SCALE: 1" = 200'
FEET 200 100 0 200 400 600
METERS 50 25 0 50 100 150

REVISED TO: APRIL 1, 2021

PROPERTY MAPS

ASHLAND

NEW HAMPSHIRE

INDEX DIAGRAM

207	208	103
213	212	104
		106
214	108	103
		215
		109

GN

MAP NO.

213

THIS MAP IS FOR ASSESSMENT PURPOSES. IT IS NOT VALID FOR LEGAL DESCRIPTION OR CONVEYANCE.

THE HORIZONTAL DATUM IS THE NEW HAMPSHIRE STATE PLANE COORDINATE SYSTEM, NAD 83.

PHOTOGRAPHY DATE:	NEW HAMPSHIRE 2015 ORTHOIMAGERY
COMPLETION DATE:	DECEMBER 31, 2021

PRODUCED IN 2021 BY

CAI Technologies
Precision Mapping. Geospatial Solutions.
11 Pleasant Street, Littleton, NH 03561
800.322.4540 - www.cai-tech.com

LEGEND

- AREA SURVEYED - - - - - - - - - - - - - - - - Ac
- AREA CALCULATED - - - - - - - - - - - - - - AcC
- RECORD DIMENSION - - - - - - - - - - - - - - 100'
- SCALED DIMENSION - - - - - - - - - - - - - - 100'S
- MATCH LINE - - - - - - - - - - - - - - - - M.L.
- WATER - - - - - - - - - - - - - - - - - - -W-
- EXEMPT PROPERTY - - - - - - - - - - - - - - - Ⓔ
- SUBDIVISION LOT NO. - - - - - - - - - - - - - - ②
- RIGHT OF WAY/ACCESS - - - - - - - - - - - - R/W
- COMMON OWNERSHIP - - - - - - - - - - - - - -
- WETLANDS - - - - - - - - - - - - - - - - - -

SCALE: 1" = 200'

FEET: 200 100 0 200 400 600

METERS: 50 25 0 50 100 150

REVISED TO: APRIL 1, 2021

PROPERTY MAPS

ASHLAND

NEW HAMPSHIRE

INDEX DIAGRAM

213	212	104
		104
214	108	103
	109	215
220	110	111
	113	112

GN

MAP NO.

214

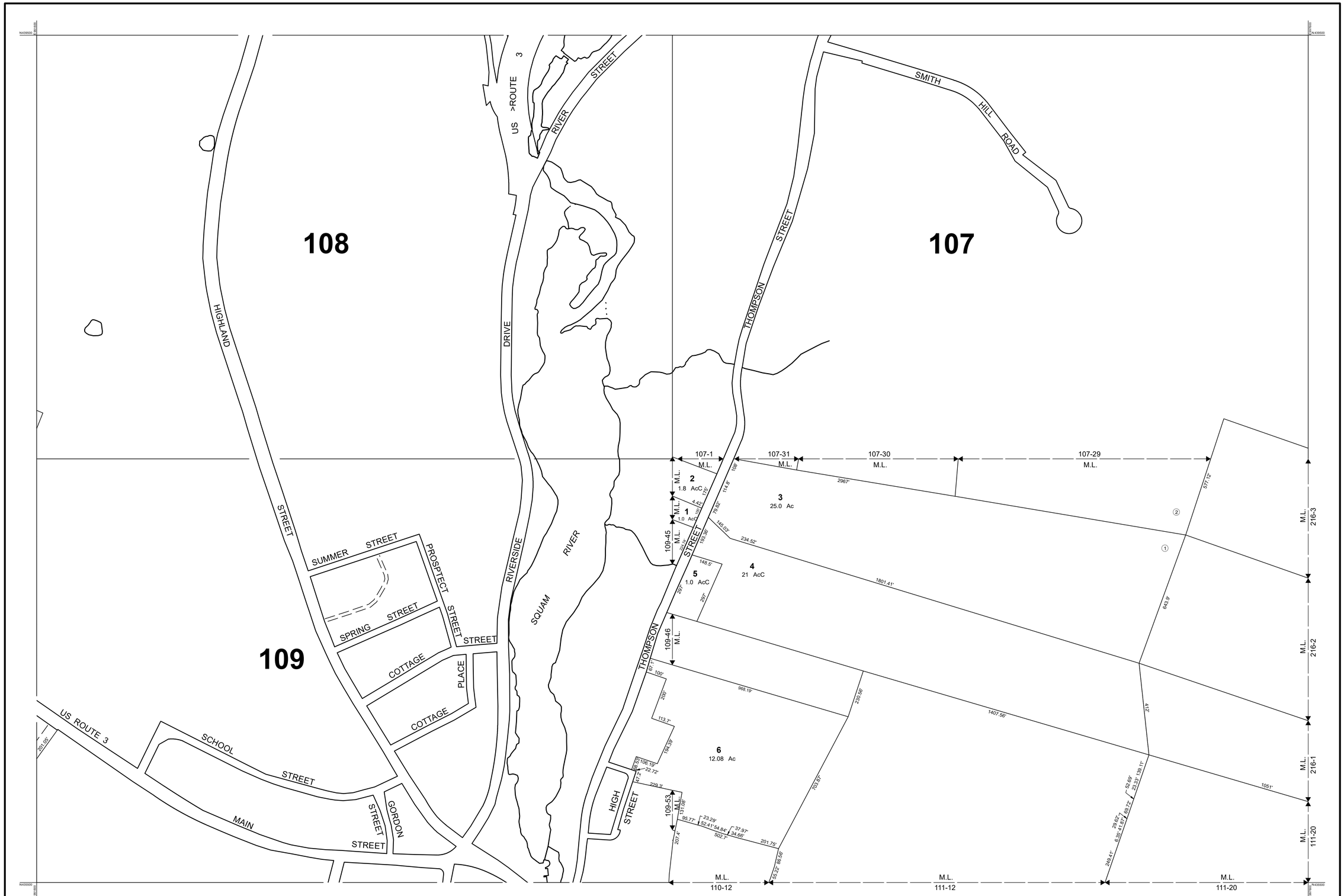

THIS MAP IS FOR ASSESSMENT PURPOSES. IT IS NOT VALID FOR LEGAL DESCRIPTION OR CONVEYANCE.

THE HORIZONTAL DATUM IS THE NEW HAMPSHIRE STATE PLANE COORDINATE SYSTEM, NAD 83.

PHOTOGRAPHY DATE: NEW HAMPSHIRE 2015 ORTHOIMAGERY

COMPLETION DATE: DECEMBER 31, 2021

PRODUCED IN 2021 BY

CAI Technologies
Precision Mapping. Geospatial Solutions.
11 Pleasant Street, Littleton, NH 03561
800.322.4540 - www.cai-tech.com

LEGEND

- AREA SURVEYED - - - - - - - - - - - - - - - - Ac
- AREA CALCULATED - - - - - - - - - - - - - - AcC
- RECORD DIMENSION - - - - - - - - - - - - - - 100'
- SCALED DIMENSION - - - - - - - - - - - - - - 100'S
- MATCH LINE - - - - - - - - - - - - - - - - M.L.
- WATER - - - - - - - - - - - - - - - - - - -W-
- EXEMPT PROPERTY - - - - - - - - - - - - - - E
- SUBDIVISION LOT NO. - - - - - - - - - - - - - - 2
- RIGHT OF WAY/ACCESS - - - - - - - - - - - - - - ROW
- COMMON OWNERSHIP - - - - - - - - - - - - - -
- WETLANDS - - - - - - - - - - - - - - - - - -

FEET 200 100 0 200 400 600
SCALE: 1" = 200'
50 25 0 50 100 150 METERS

REVISED TO: APRIL 1, 2021

PROPERTY MAPS

ASHLAND

NEW HAMPSHIRE

INDEX DIAGRAM

213	212	104 / 106	105	211
214	108 / 109	107 / 215		216
220	110 / 113	111 / 112		219

GN

MAP NO. 215

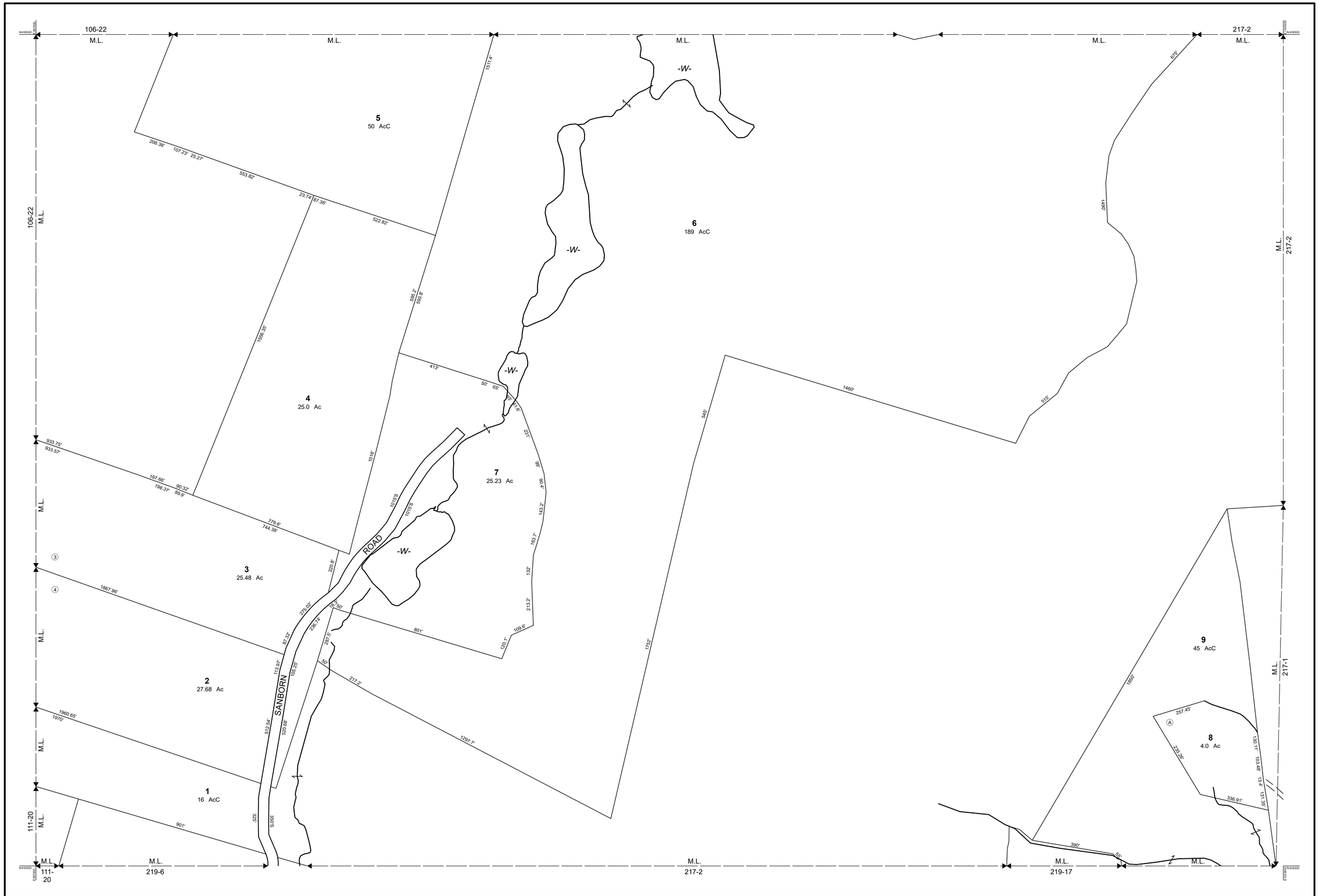

THIS MAP IS FOR ASSESSMENT PURPOSES. IT IS NOT VALID FOR LEGAL DESCRIPTION OR CONVEYANCE.

THE HORIZONTAL DATUM IS THE NEW HAMPSHIRE STATE PLANE COORDINATE SYSTEM, NAD 83.

PHOTOGRAPHY DATE: NEW HAMPSHIRE 2015 ORTHOIMAGERY

COMPLETION DATE: DECEMBER 31, 2021

PRODUCED IN 2021 BY

CAI Technologies
Precision Mapping. Geospatial Solutions.
11 Pleasant Street, Littleton, NH 03561
800.322.4540 - www.cai-tech.com

LEGEND

AREA SURVEYED - - - - - - - - Ac
AREA CALCULATED - - - - - - - - AcC
RECORD DIMENSION - - - - - - - - 100'
SCALED DIMENSION - - - - - - - - 100'S
MATCH LINE - - - - - - - - M.L.
WATER - - - - - - - - -W-
EXEMPT PROPERTY - - - - - - - - E
SUBDIVISION LOT NO. - - - - - - - - 2
RIGHT OF WAY/ACCESS - - - - - - - - ROW
COMMON OWNERSHIP - - - - - - - -
WETLANDS - - - - - - - -

FEET 200 100 0 200 400 600
SCALE: 1" = 200'
50 25 0 50 100 150 METERS

REVISED TO: APRIL 1, 2021

PROPERTY MAPS

ASHLAND

NEW HAMPSHIRE

INDEX DIAGRAM

212	104 106	105 211	210
108 109	107 215	216	217
110 113	111 112	219	218

GN

MAP NO.

216

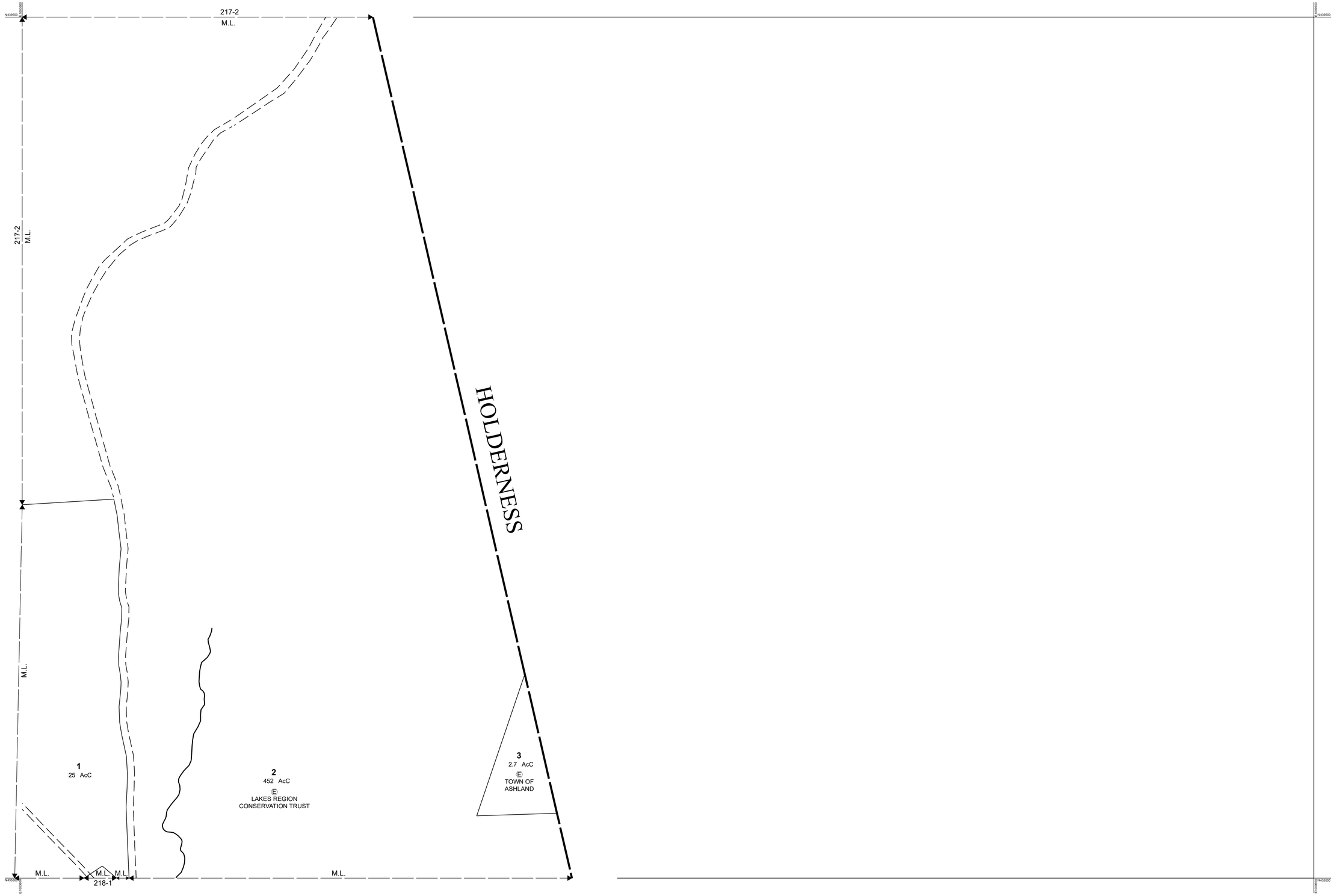

THIS MAP IS FOR ASSESSMENT PURPOSES. IT IS NOT VALID FOR LEGAL DESCRIPTION OR CONVEYANCE.

THE HORIZONTAL DATUM IS THE NEW HAMPSHIRE STATE PLANE COORDINATE SYSTEM, NAD 83.

PHOTOGRAPHY DATE: NEW HAMPSHIRE 2015 ORTHOIMAGERY

COMPLETION DATE: DECEMBER 31, 2021

PRODUCED IN 2021 BY

CAI Technologies
Precision Mapping. Geospatial Solutions.
11 Pleasant Street, Littleton, NH 03561
800.322.4540 - www.cai-tech.com

LEGEND

AREA SURVEYED	Ac	EXEMPT PROPERTY	E
AREA CALCULATED	AcC	SUBDIVISION LOT NO.	2
RECORD DIMENSION	100'	RIGHT OF WAY/ACCESS	ROW
SCALED DIMENSION	100'S	COMMON OWNERSHIP	
MATCH LINE	M.L.	WETLANDS	
WATER	-W-		

SCALE: 1" = 200'

FEET 200 100 0 200 400 600

METERS 50 25 0 50 100 150

REVISED TO: APRIL 1, 2021

PROPERTY MAPS

ASHLAND

NEW HAMPSHIRE

INDEX DIAGRAM

05 211	210	
216	217	
219	218	

GN

MAP NO.

217

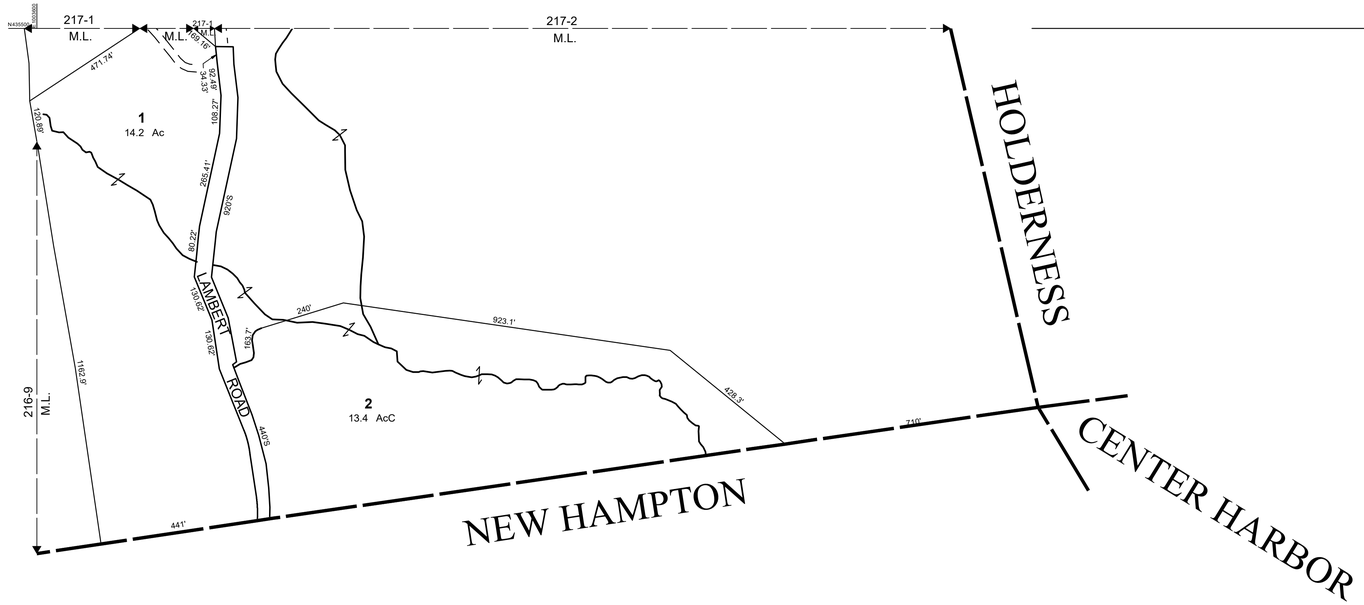

THIS MAP IS FOR ASSESSMENT PURPOSES. IT IS NOT VALID FOR LEGAL DESCRIPTION OR CONVEYANCE.

THE HORIZONTAL DATUM IS THE NEW HAMPSHIRE STATE PLANE COORDINATE SYSTEM, NAD 83.

PHOTOGRAPHY DATE:	NEW HAMPSHIRE 2015 ORTHOIMAGERY
COMPLETION DATE:	DECEMBER 31, 2021

PRODUCED IN 2021 BY

CAI Technologies
Precision Mapping. Geospatial Solutions.
11 Pleasant Street, Littleton, NH 03561
800.322.4540 - www.cai-tech.com

LEGEND

AREA SURVEYED	Ac	EXEMPT PROPERTY	(E)
AREA CALCULATED	AcC	SUBDIVISION LOT NO.	(2)
RECORD DIMENSION	100'	RIGHT OF WAY/ACCESS	ROW
SCALED DIMENSION	100'S	COMMON OWNERSHIP	
MATCH LINE	M.L.	WETLANDS	
WATER	-W-		

FEET
200 100 0 200 400 600
50 25 0 50 100 150
METERS

SCALE: 1" = 200'

REVISED TO: APRIL 1, 2021

PROPERTY MAPS

ASHLAND

NEW HAMPSHIRE

INDEX DIAGRAM

216	217
219	218

GN

MAP NO.

218

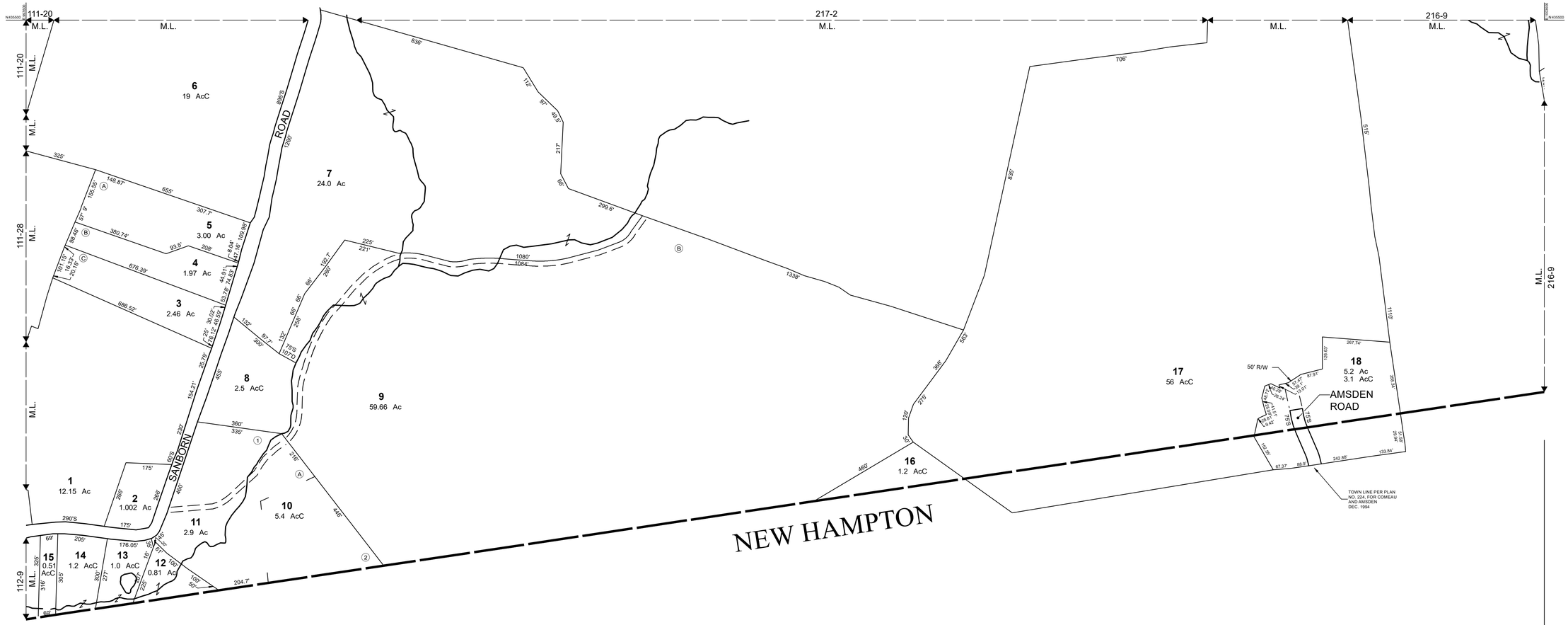

THIS MAP IS FOR ASSESSMENT PURPOSES. IT IS NOT VALID FOR LEGAL DESCRIPTION OR CONVEYANCE.

THE HORIZONTAL DATUM IS THE NEW HAMPSHIRE STATE PLANE COORDINATE SYSTEM, NAD 83.

PHOTOGRAPHY DATE:	NEW HAMPSHIRE 2015 ORTHOIMAGERY
COMPLETION DATE:	DECEMBER 31, 2021

PRODUCED IN 2021 BY

CAI Technologies
Precision Mapping. Geospatial Solutions.
11 Pleasant Street, Littleton, NH 03561
800.322.4540 - www.cai-tech.com

LEGEND

AREA SURVEYED	Ac	EXEMPT PROPERTY	(E)
AREA CALCULATED	AcC	SUBDIVISION LOT NO.	(2)
RECORD DIMENSION	100'	RIGHT OF WAY/ACCESS	40W
SCALED DIMENSION	100'S	COMMON OWNERSHIP	
MATCH LINE	M.L.	WETLANDS	
WATER	-W-		

FEET 200 100 0 200 400 600
SCALE: 1" = 200'
50 25 0 50 100 150 METERS

REVISED TO: APRIL 1, 2021

PROPERTY MAPS

ASHLAND

NEW HAMPSHIRE

INDEX DIAGRAM

08	107	216	217	
09	215			
110	111	219	218	
113	112			

GN

MAP NO.

219

THIS MAP IS FOR ASSESSMENT PURPOSES. IT IS NOT VALID FOR LEGAL DESCRIPTION OR CONVEYANCE.

THE HORIZONTAL DATUM IS THE NEW HAMPSHIRE STATE PLANE COORDINATE SYSTEM, NAD 83.

PHOTOGRAPHY DATE:	NEW HAMPSHIRE 2015 ORTHOIMAGERY
COMPLETION DATE:	DECEMBER 31, 2021

PRODUCED IN 2021 BY

CAI Technologies
Precision Mapping. Geospatial Solutions.
11 Pleasant Street, Littleton, NH 03561
800.322.4540 - www.cai-tech.com

LEGEND

AREA SURVEYED	Ac	EXEMPT PROPERTY	(E)
AREA CALCULATED	AcC	SUBDIVISION LOT NO.	(2)
RECORD DIMENSION	100'	RIGHT OF WAY/ACCESS	ROW
SCALED DIMENSION	100'S	COMMON OWNERSHIP	
MATCH LINE	M.L.	WETLANDS	
WATER	-W-		

FEET 200 100 0 200 400 600
SCALE: 1" = 200'
50 25 0 50 100 150 METERS

REVISED TO: APRIL 1, 2021

PROPERTY MAPS

ASHLAND

NEW HAMPSHIRE

INDEX DIAGRAM

214	108	107	
	215		
	109		
220	110	111	
	113	112	

GN

MAP NO.

220